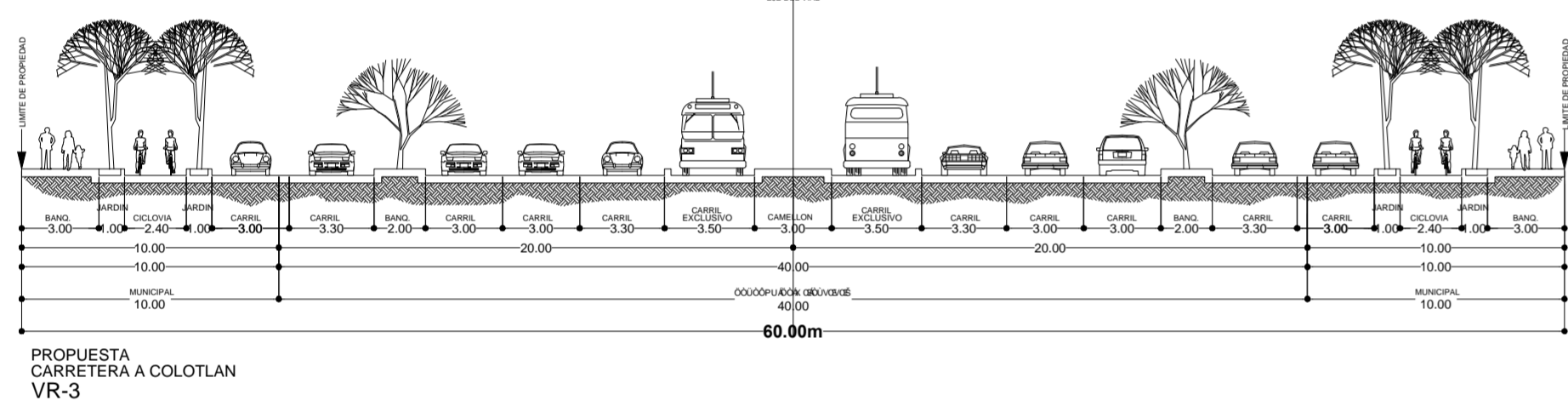
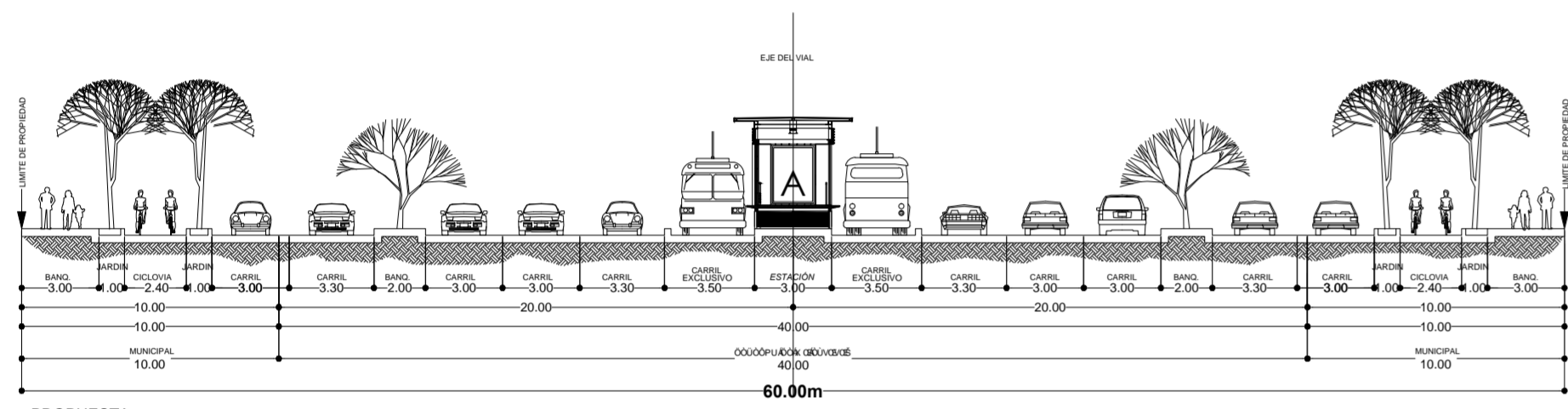
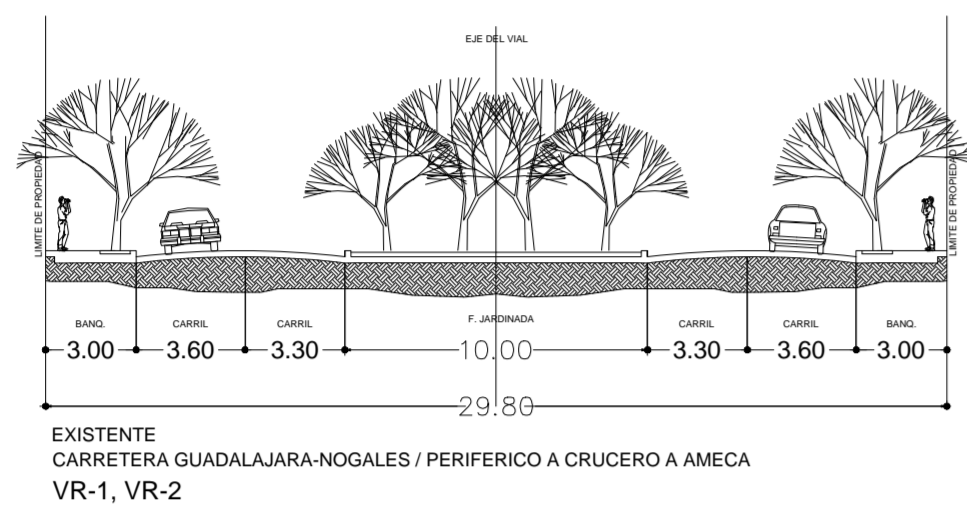
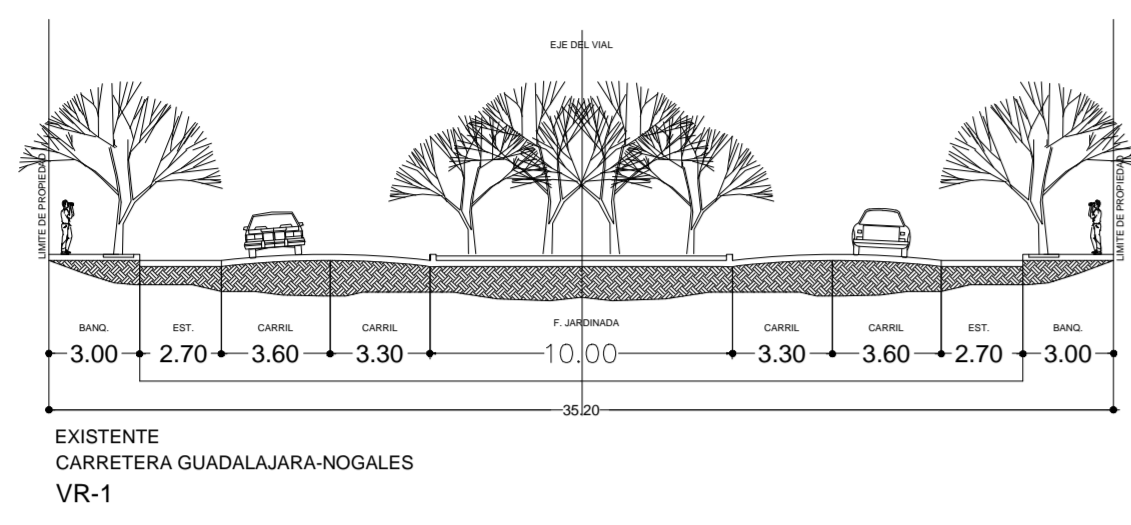


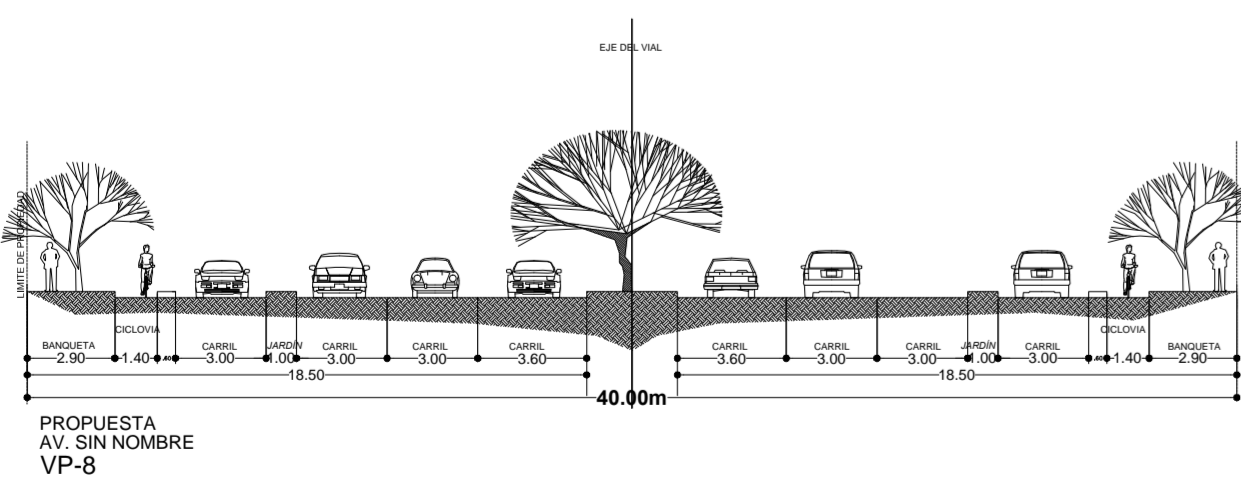
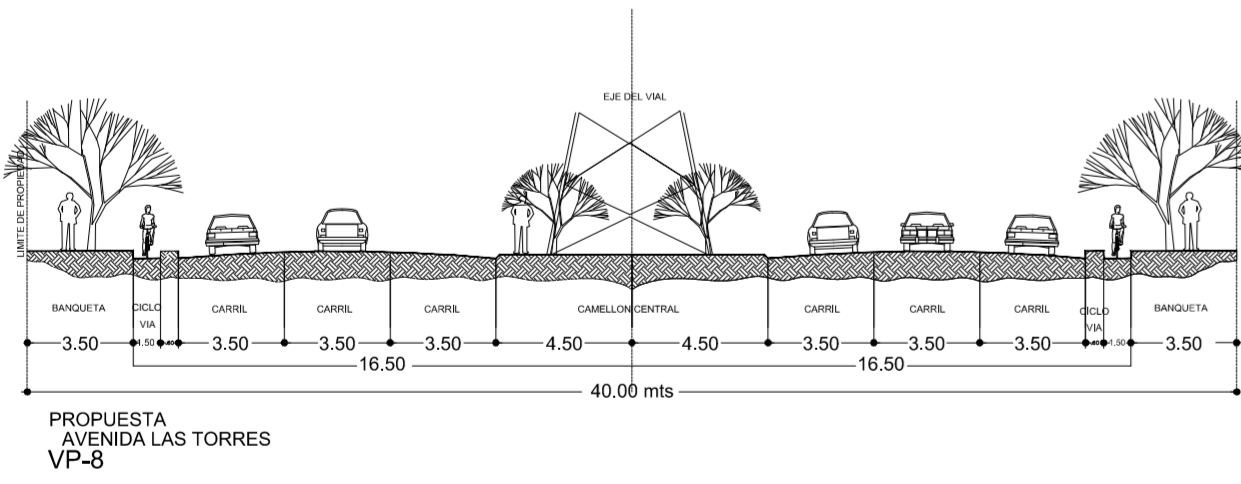
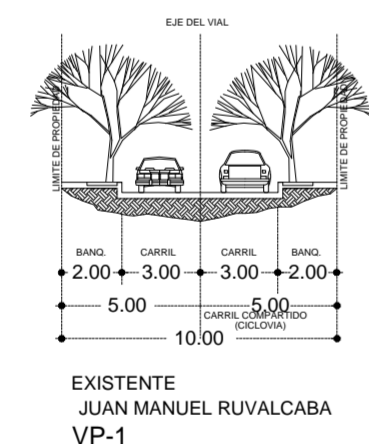
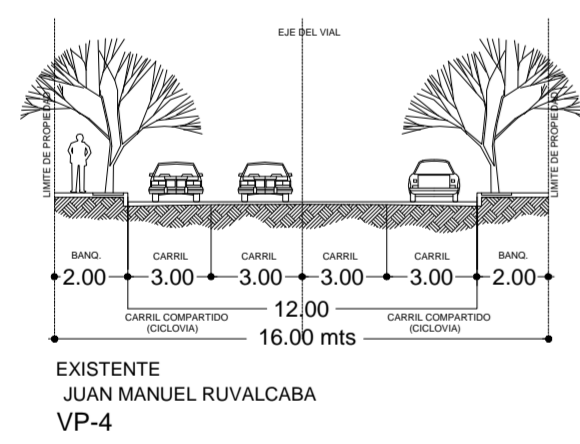
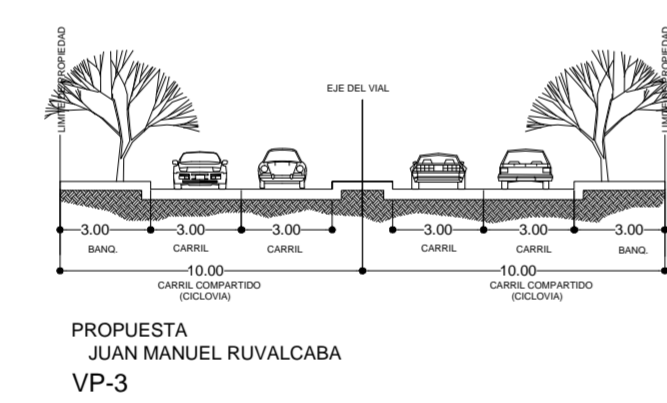
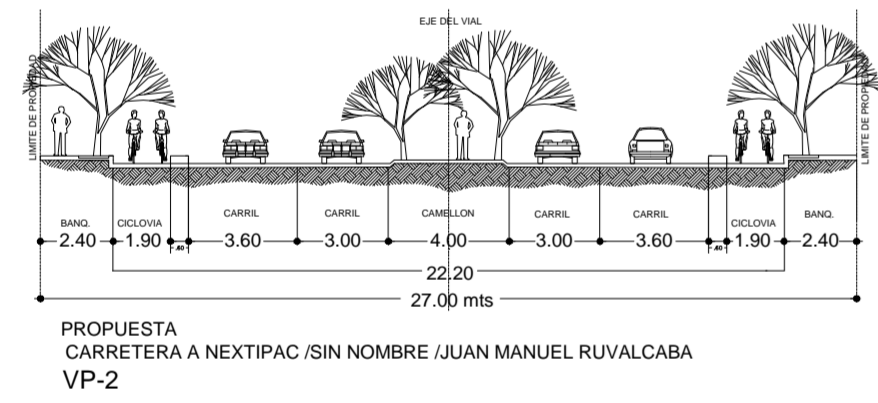
CRITERIOS PARA DICTAMINACION DE SECCIONES DE VIALIDAD ZPN-11 TESISTAN

ESCALA 1:250

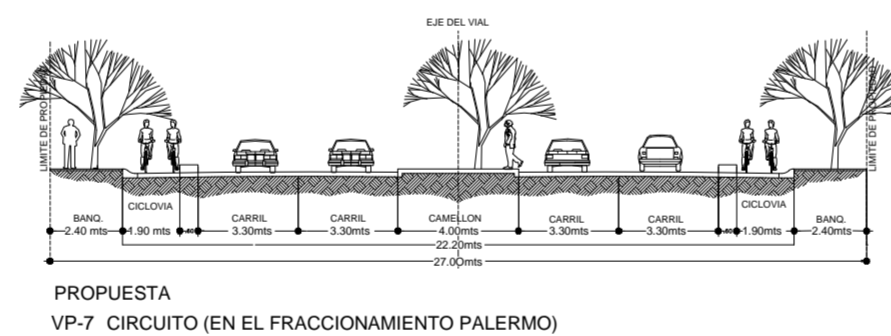
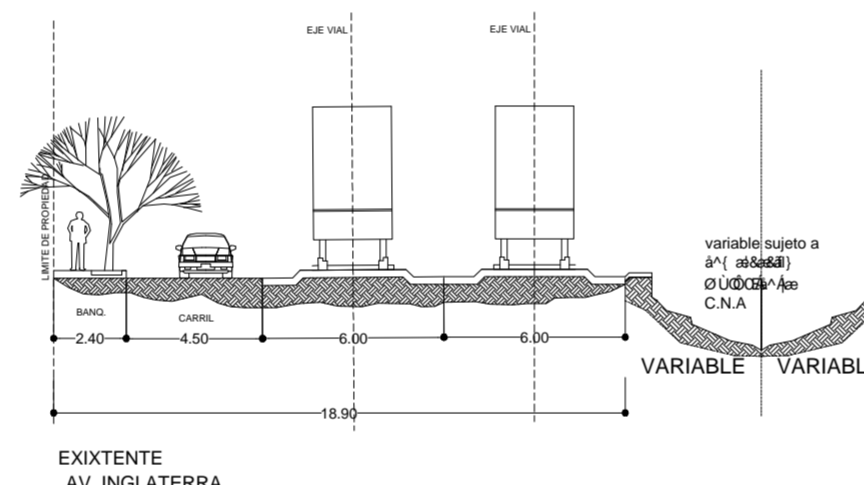
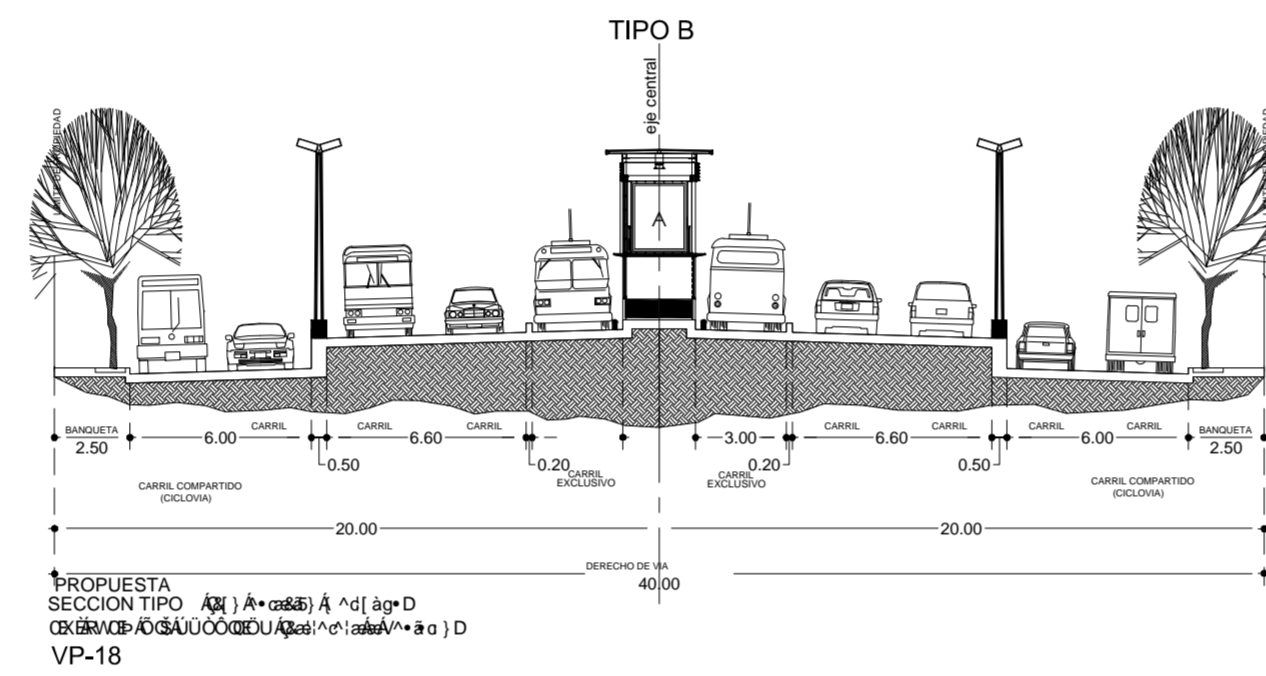
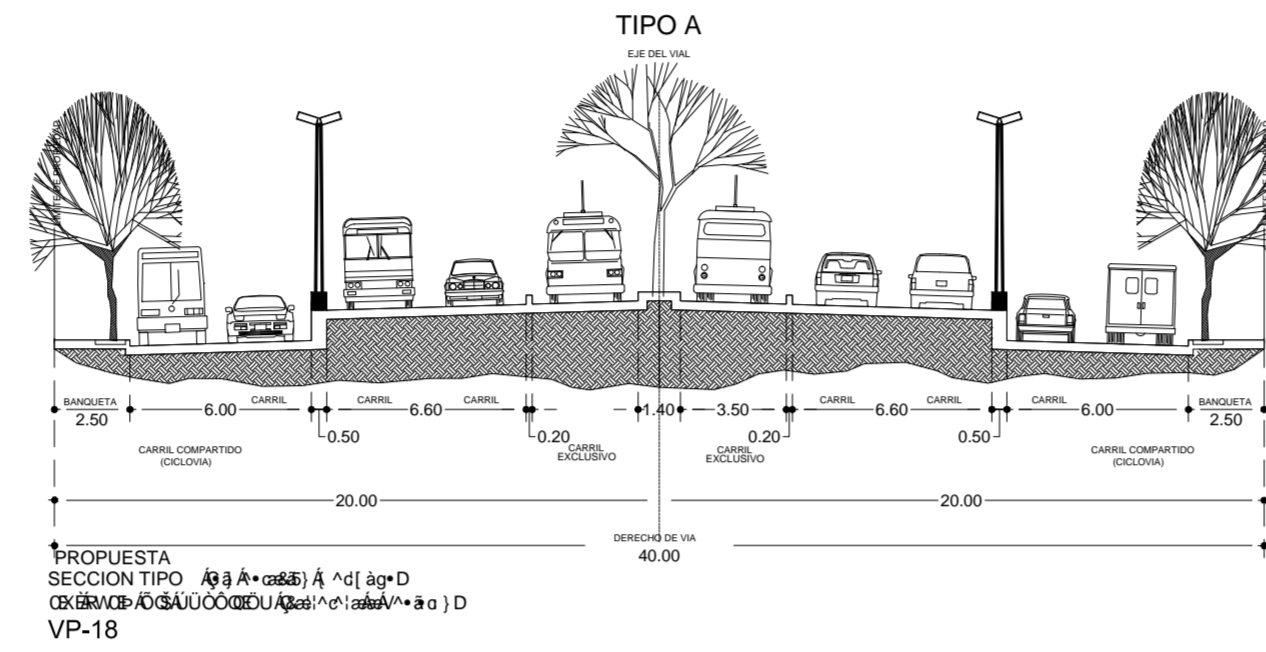
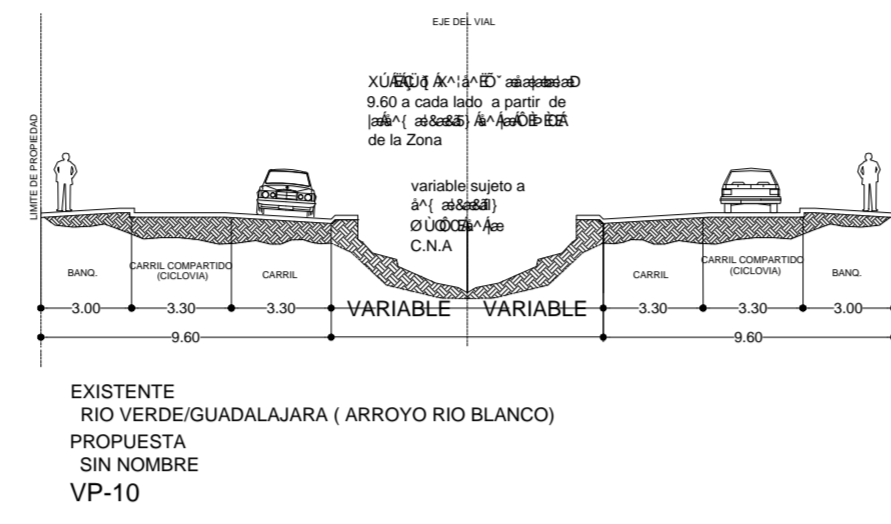
VIALIDADES REGIONALES



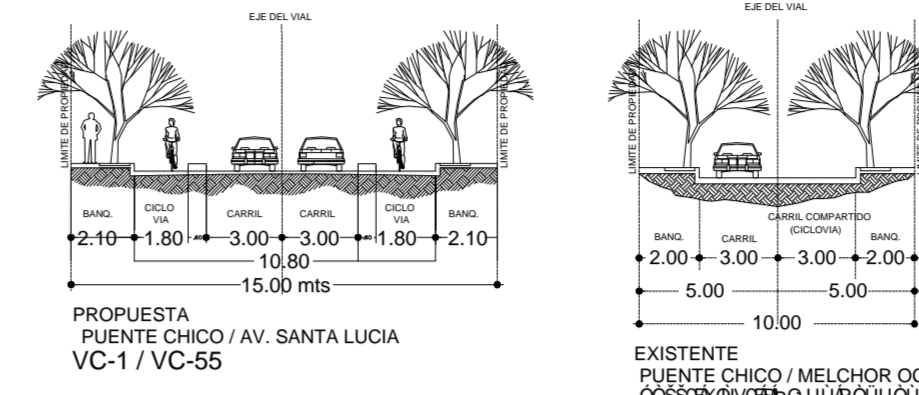
VIALIDADES PRINCIPALES



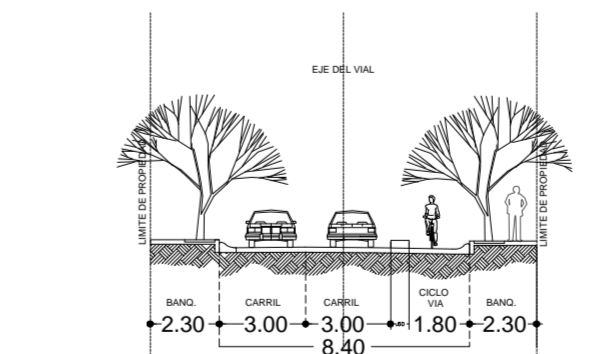
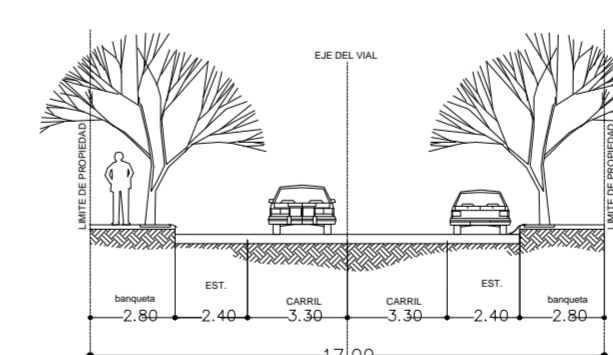
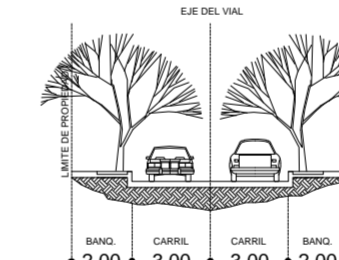
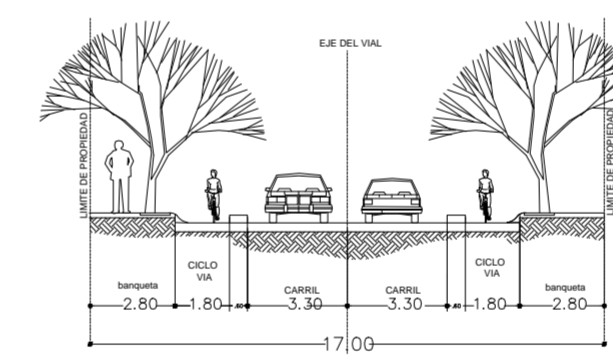
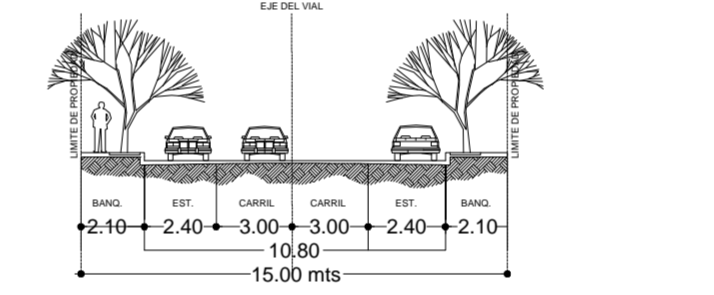
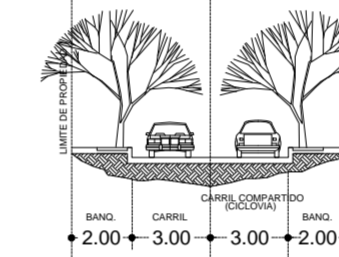
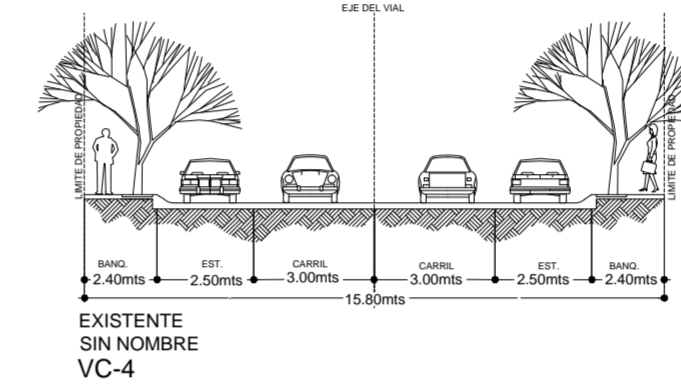
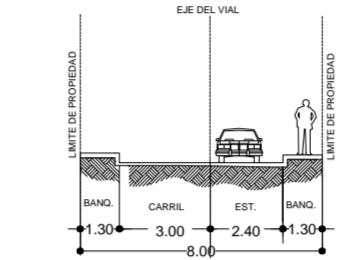
VIALIDADES PRINCIPALES



VIALIDADES COLECTORAS



EXISTENTE
FUENTE CHICO / MELCHOR OCAMPO
RAMON CORONA / HIDALGO / BUENAVISTA
PROL. LOPEZ MATEOS / CAMINO LA MESA
VC-2 / VC-13 / VC-29 / VC-39 / VC-37
VC-38 / VC-45 / VC-46 / VC-50 / VC-54



VIALIDADES COLECTORAS

