



# PLAN PARCIAL DE DESARROLLO URBANO

DISTRITO URBANO ZPN-12 "NIXTICUIL"

**POLIGONOS DE POTENCIAL DE DESARROLLO**

**D-12**

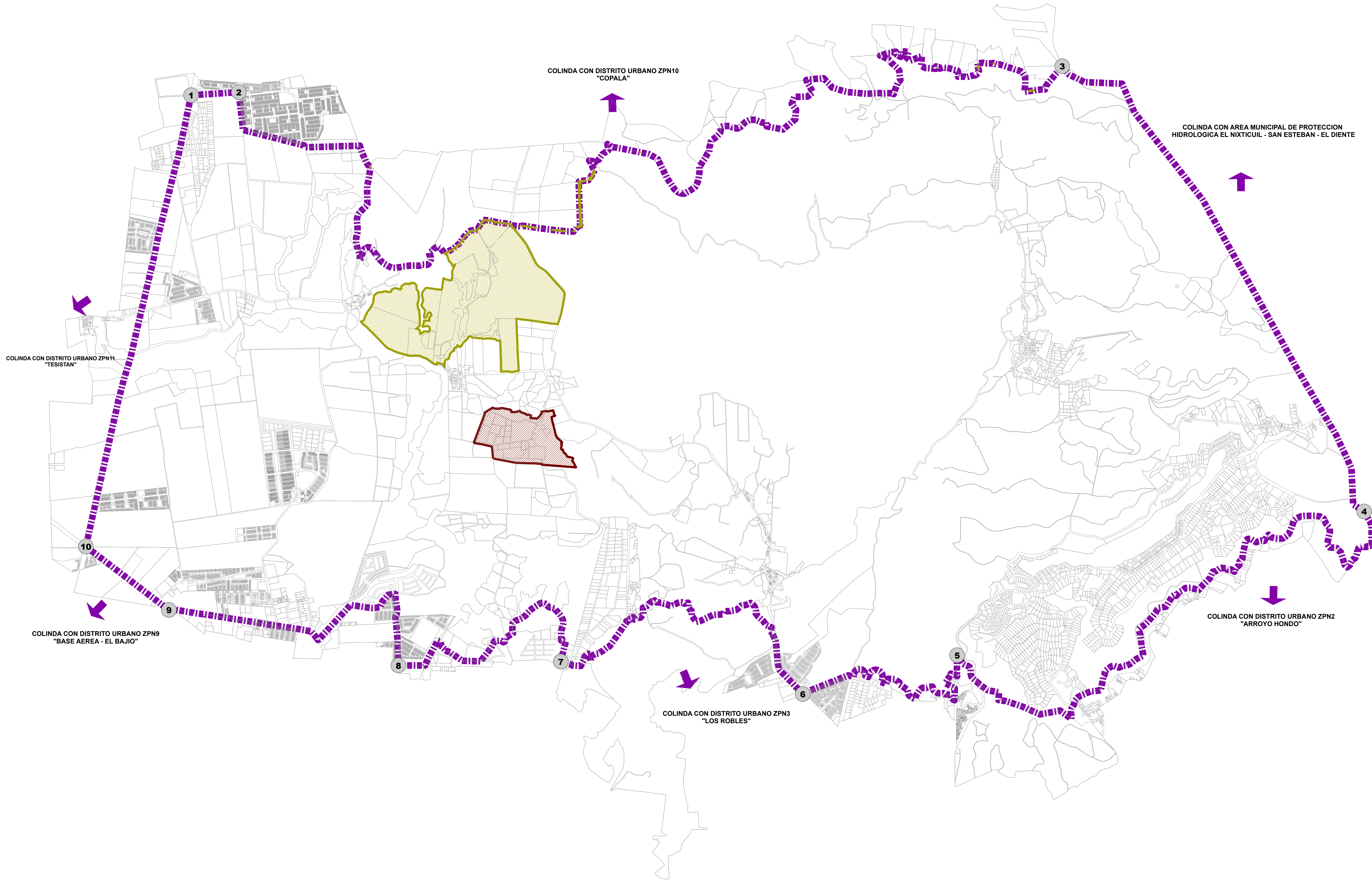
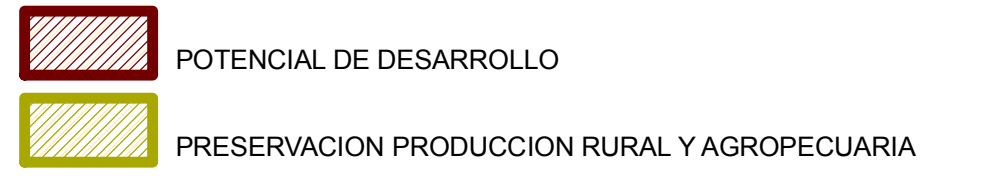
## SIMBOLOGIA



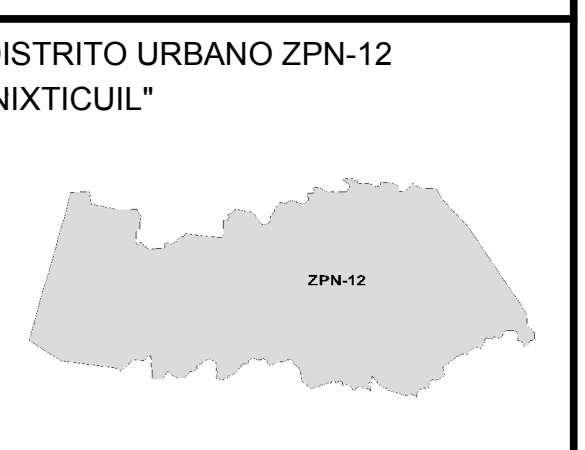
### CUADRO DE CONSTRUCCION

| VERTICE | X           | Y            |
|---------|-------------|--------------|
| 3       | 669427.9837 | 2303382.2019 |
| 2       | 661465.6331 | 2303132.2122 |
| 1       | 661005.0669 | 2303102.1039 |
| 10      | 659987.0100 | 2298738.8601 |
| 9       | 660790.0455 | 2298124.4210 |
| 8       | 663009.0227 | 2297589.2973 |
| 7       | 664578.9466 | 2297625.2561 |
| 6       | 666918.9127 | 2297311.2573 |
| 5       | 668411.9874 | 2297687.2278 |
| 4       | 672346.0266 | 2299077.0380 |

### PROYECTOS ESTRATEGICOS




SISTEMA DE PROYECCION GEOGRAFICA: WGS84 UTM ZONA 13N



FECHA: MAYO DEL 2012

ESCALA: 1:15,000

ESCALA GRAFICA



H. AYUNTAMIENTO DE ZAPOPAN  
2010-2012  
DIRECCION DE PLANEACION Y ORDENAMIENTO TERRITORIAL

**ZAPOPAN UNIDO**

