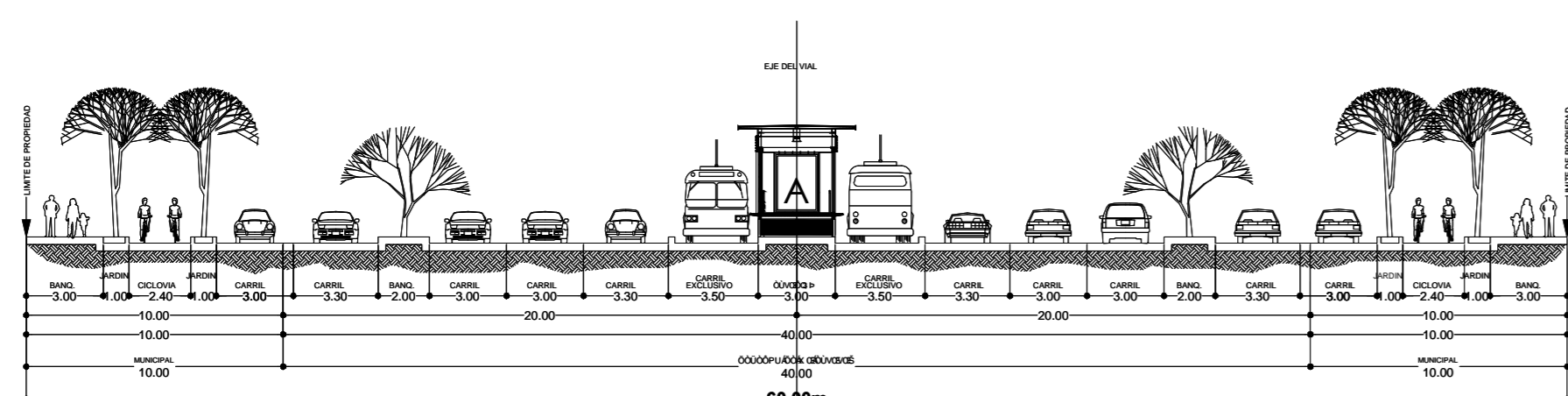


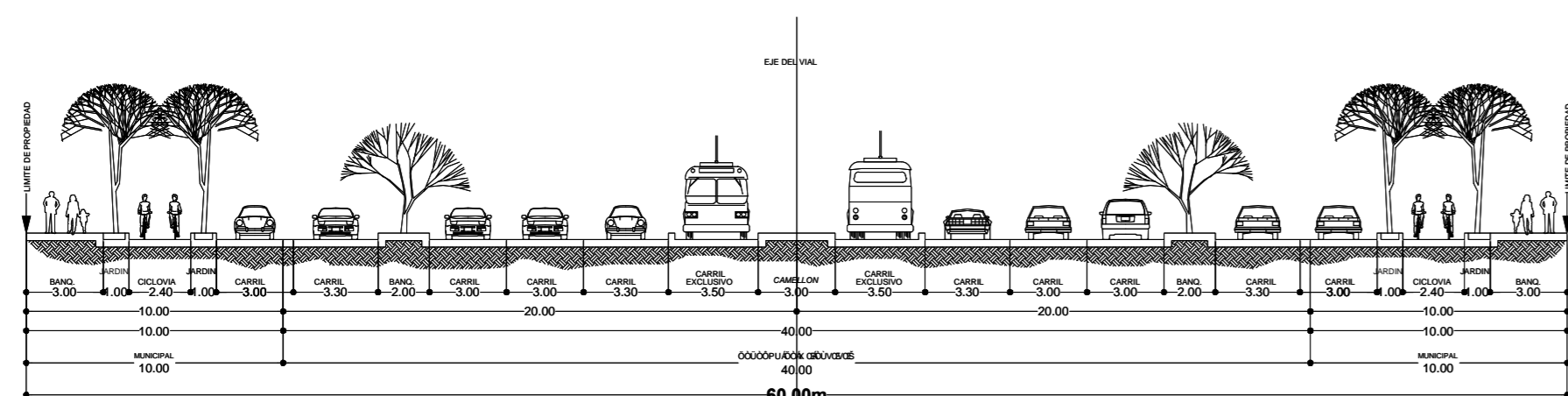
CRITERIOS PARA DICTAMINACION DE SECCIONES DE VIALIDAD ZPN-12 NIXTICUIL

ESCALA 1:250

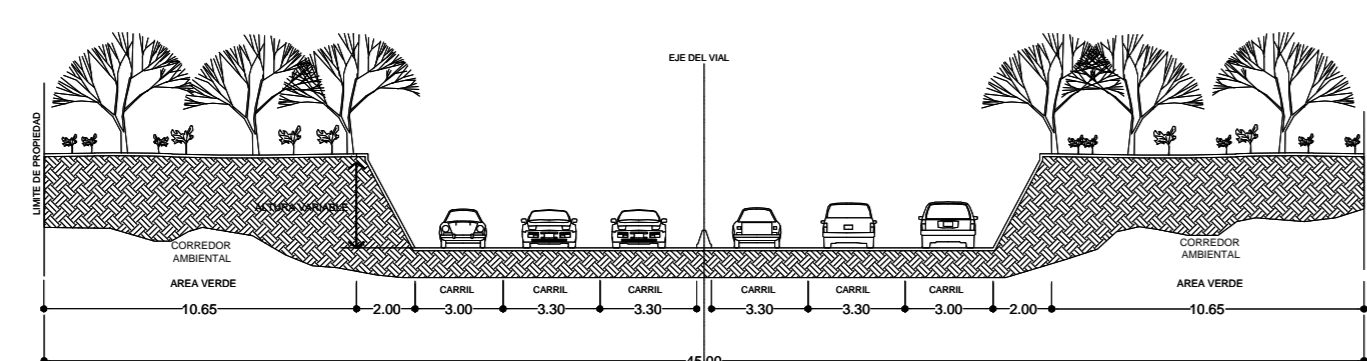
VIALIDADES REGIONALES



PROPIETA CARRETERA A COLOTLAN VR-1

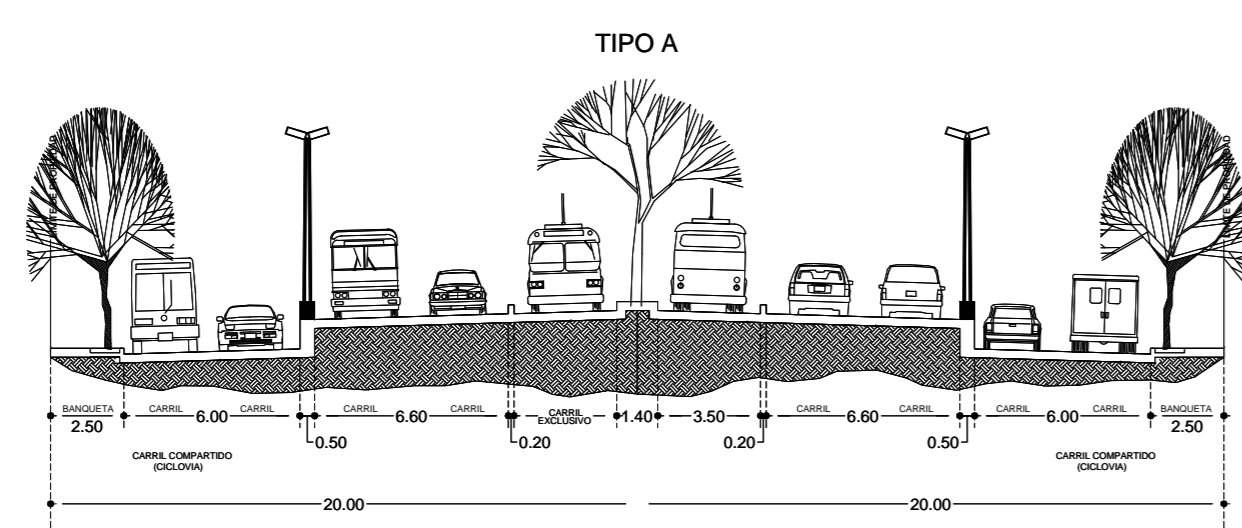


PROPIETA CARRETERA A COLOTLAN VR-2

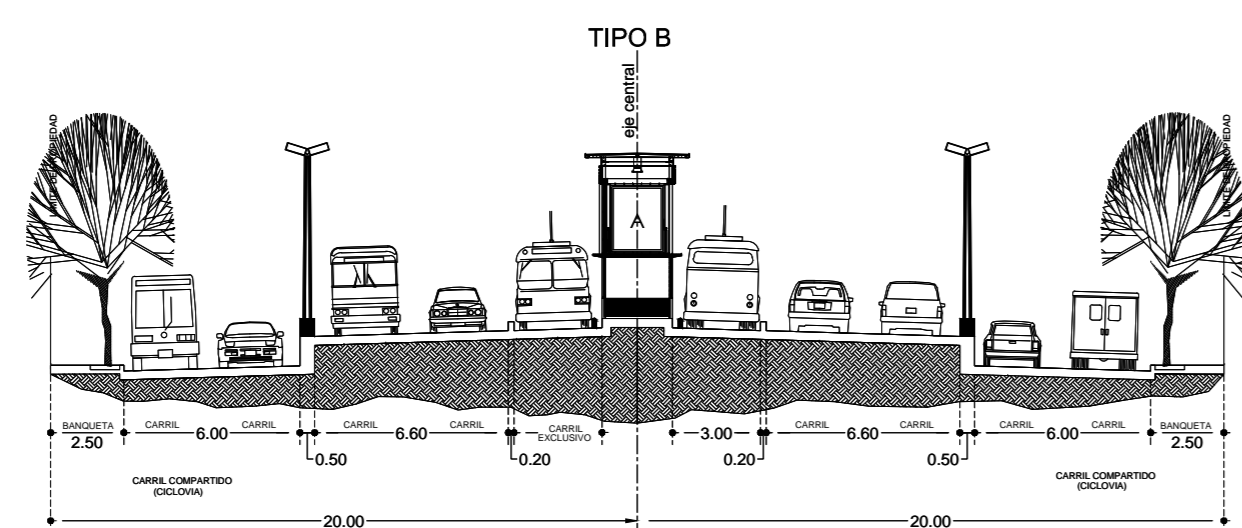


PROPIETA CARRETERA A SALTILLO VR-2

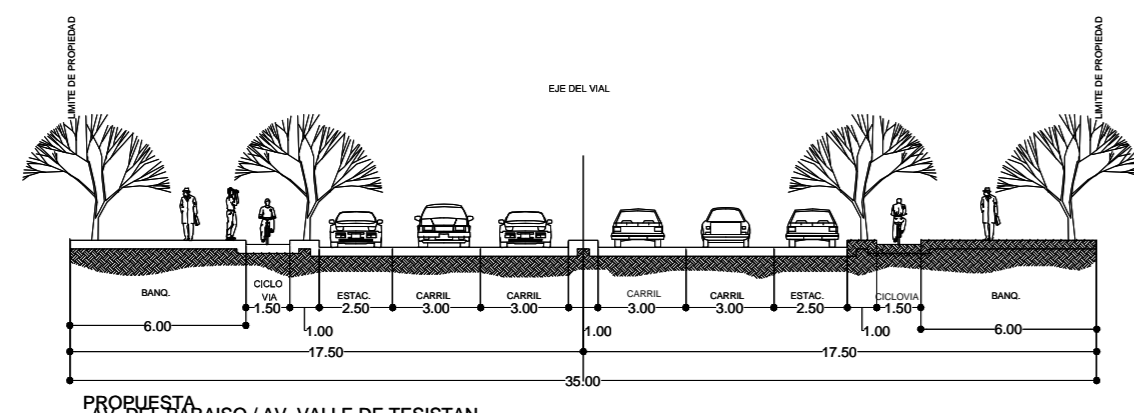
VIALIDADES PRINCIPALES



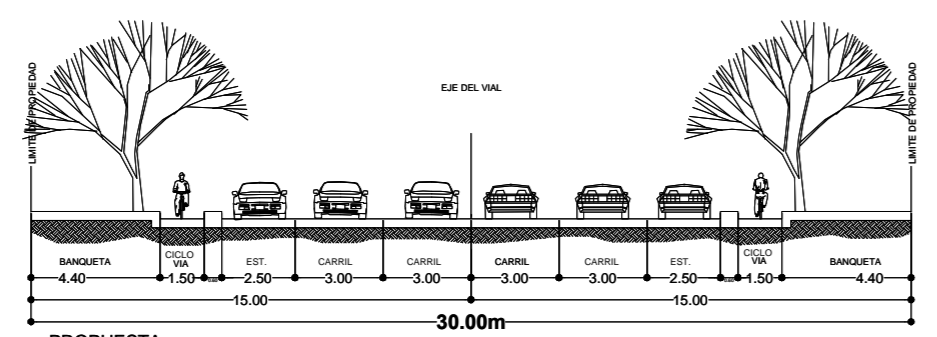
PROPIETA SECCION TIPO DISEÑO CON CARRETERA A SALTILLO VR-2



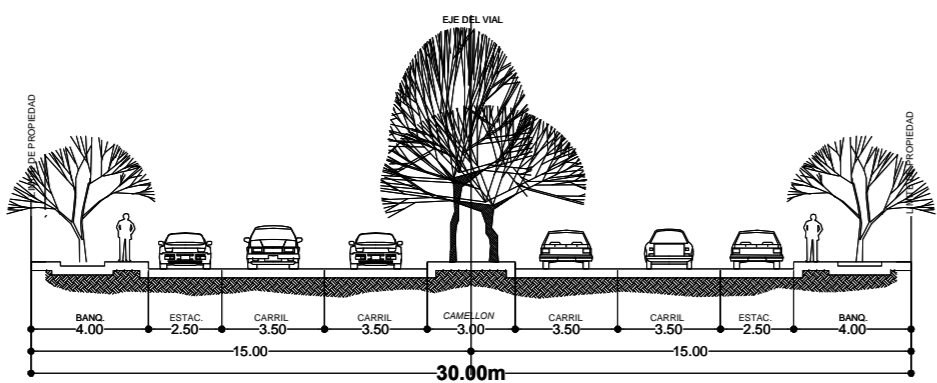
PROPIETA SECCION TIPO DISEÑO CON CARRETERA A SALTILLO VR-2



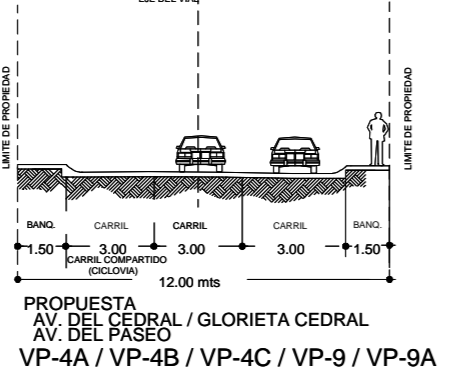
PROPIETA CAMINO A AV. VALLE DE TESISTAN VP-2 / VP-3



PROPIETA CAMINO A SAN DIEGO / AV. GONZALEZ / AV. PASEO DE LAS FLORES / BOSQUE DE SAN DIEGO VP-4 / VP-5D / VP-5C

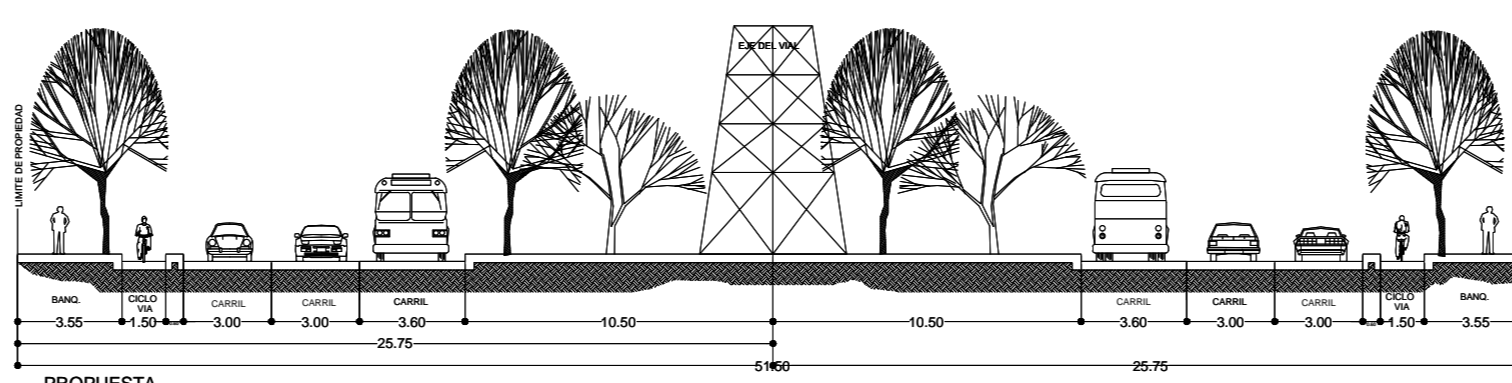


PROPIETA CAMINO A SALTILLO VR-2

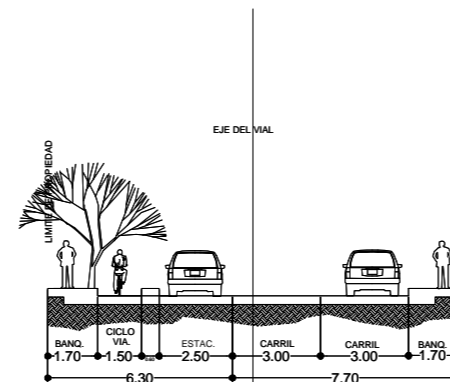


PROPIETA CAMINO A GLORIETA CEDRAL VP-9A / VP-9B / VP-9C / VP-9D / VP-9E

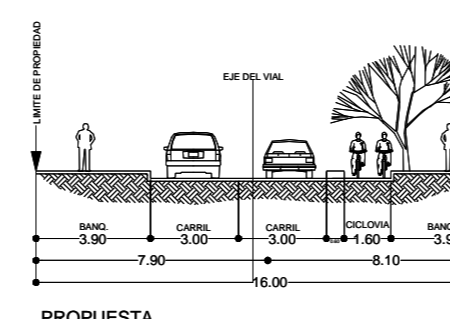
VIALIDADES PRINCIPALES



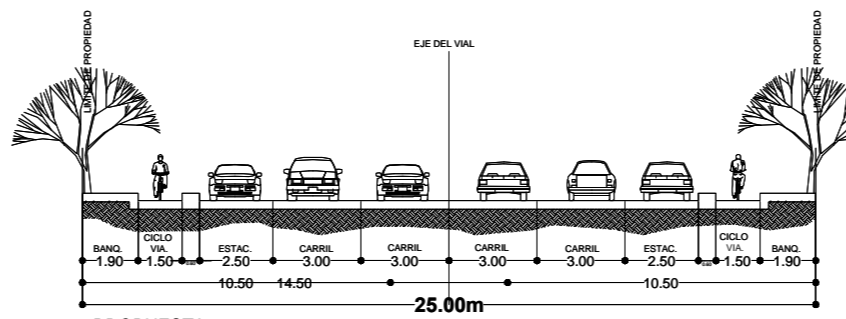
PROPIETA AV. CENTRAL VP-6



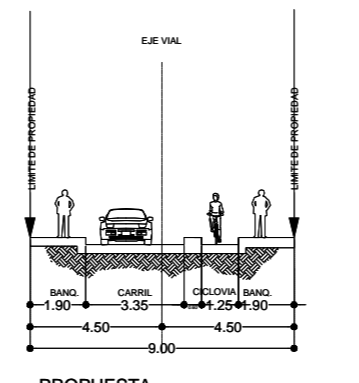
PROPIETA BOSQUE DE LAS FLORES VP-5B / VP-5C



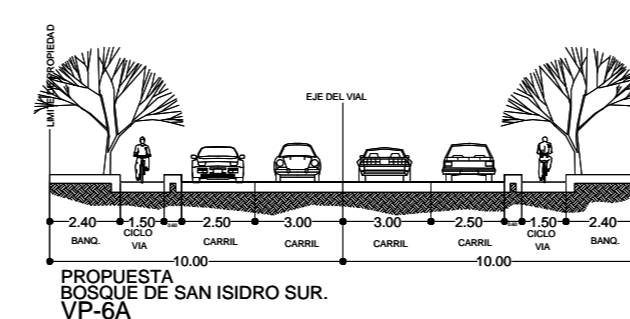
PROPIETA BOSQUE DE LAS FLORES VP-5E / VP-5F / VP-1C



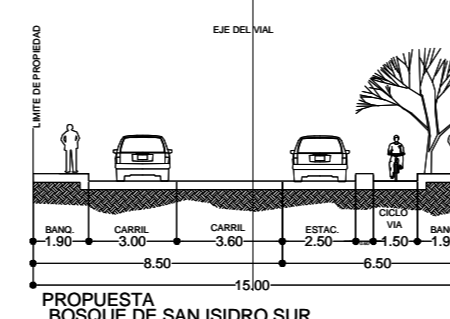
PROPIETA PASADIZO DE LAS FLORES / AV. CODORINCES / AV. PASEO VP-6G / VP-7 / VP-10



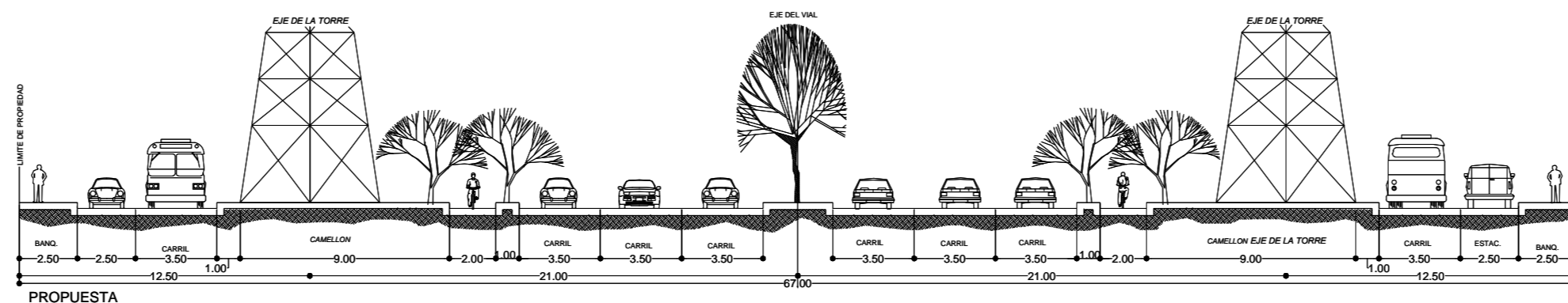
PROPIETA AV. SAN DIEGO SUR VP-6



PROPIETA AV. SAN DIEGO SUR VP-6A

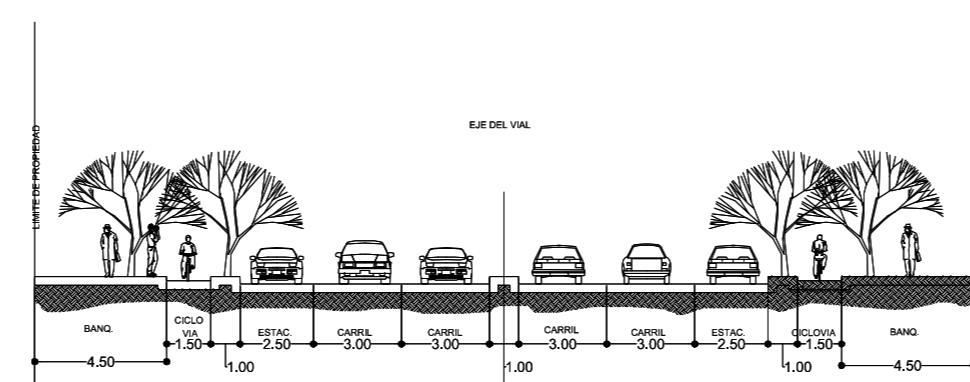


PROPIETA AV. SAN DIEGO SUR VP-6B

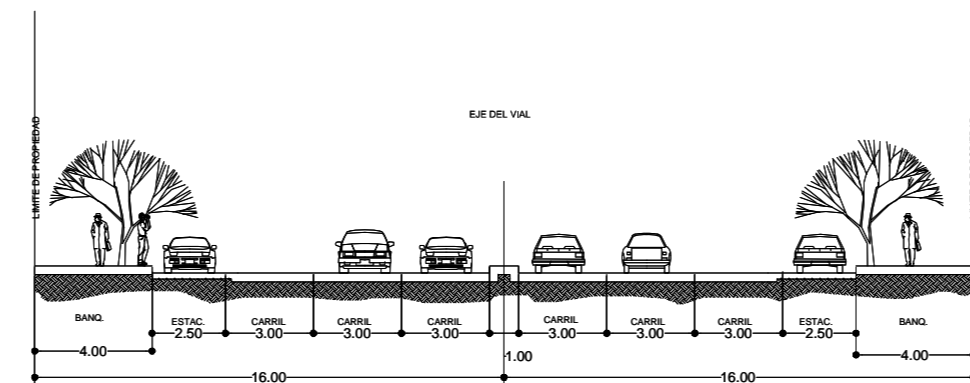


PROPIETA AV. SAN BOSCO VP-8

VIALIDADES COLECTORAS

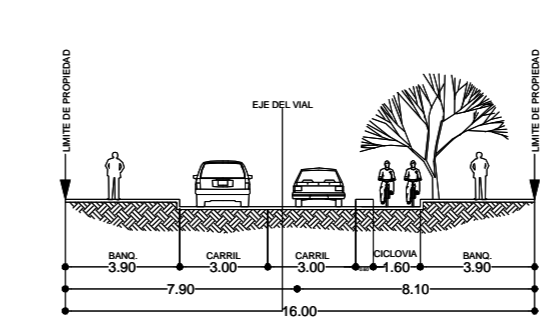


PROPIETA AV. CENTRAL VP-6

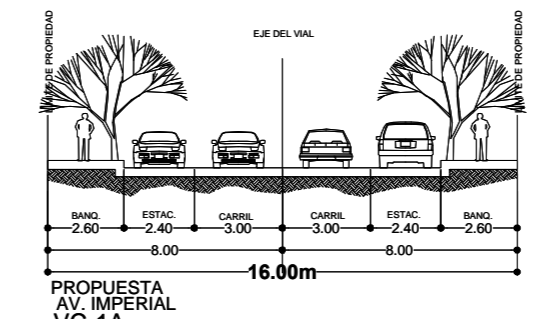


PROPIETA AV. CENTRAL VP-6

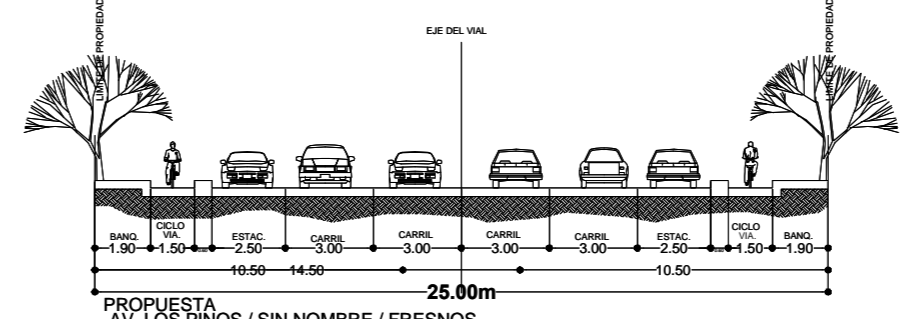
VIALIDADES COLECTORAS



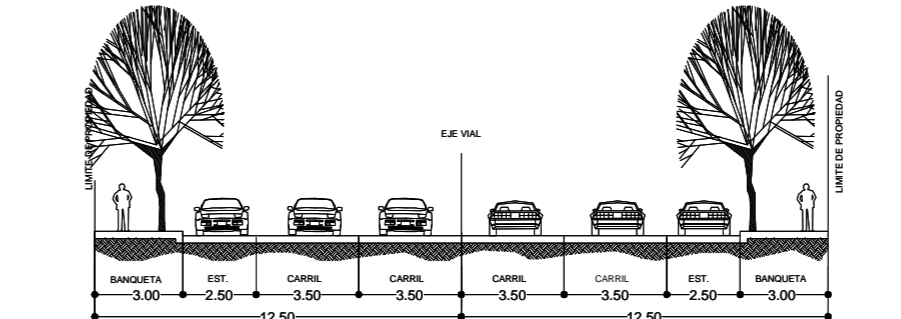
PROPIETA AV. CENTRAL VP-6



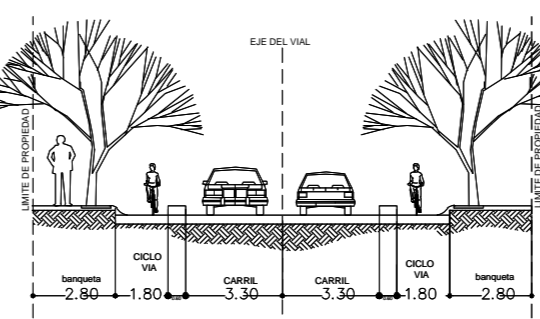
PROPIETA AV. CENTRAL VP-6



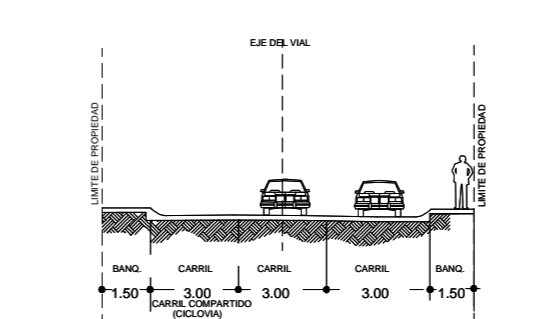
PROPIETA AV. LOS PINOS / SIN NOMBRE / FREDOS VC-2 / VC-8A / VC-12



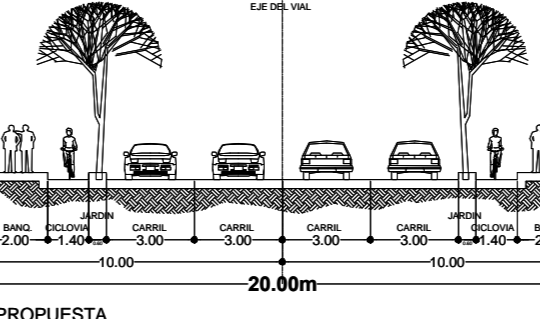
PROPIETA CAMINO A SAN DIEGO / SAN MIGUEL TATEPOSCO / SIN NOMBRE VC-2 / VC-8 / VC-10 / VC-11 / VC-13



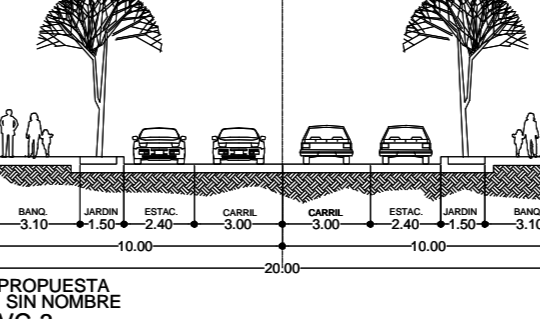
PROPIETA AV. LOS PINOS / AV. RODEO VC-2A / VC-15



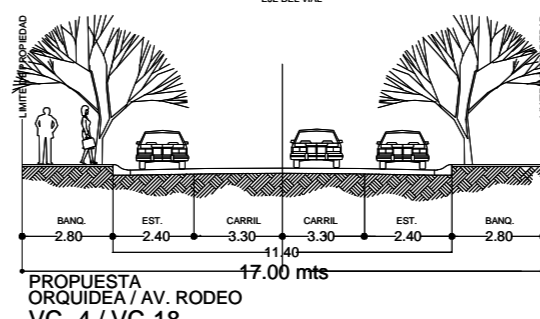
PROPIETA SIN NOMBRE VC-2B



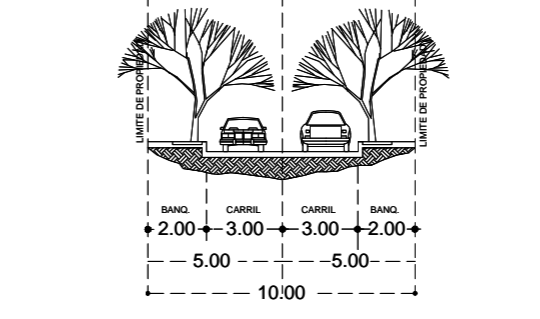
PROPIETA SIN NOMBRE VC-3 / VC-5 / VC-8 / VC-16



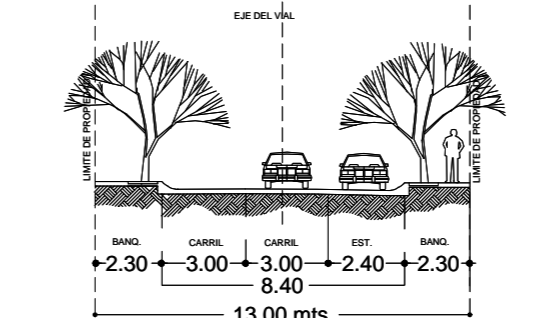
PROPIETA SIN NOMBRE VC-3



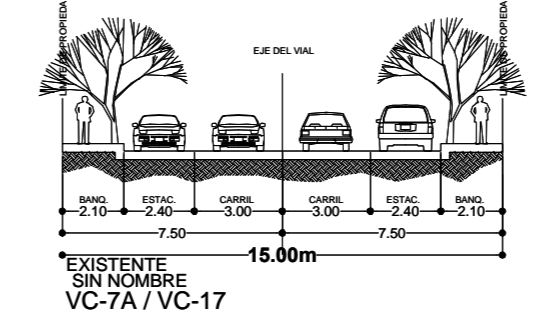
PROPIETA AV. RODEO VC-4 / VC-18



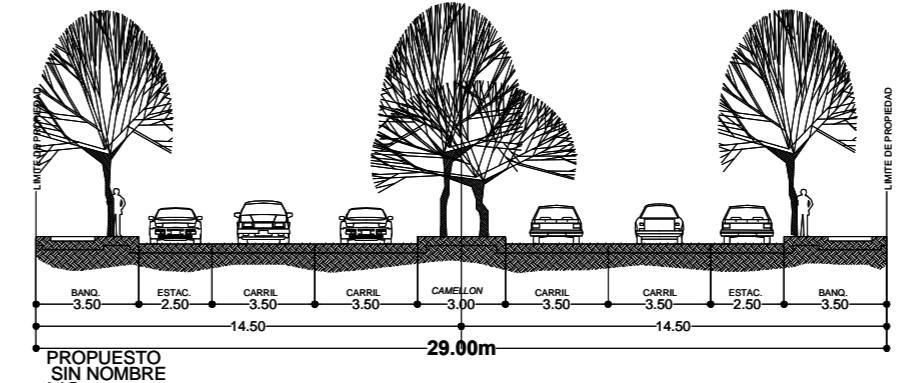
EXISTENTE CAMINO A SAN DIEGO - SAN MIGUEL TATEPOSCO VC-6A / VC-6A



EXISTENTE SIN NOMBRE VC-7

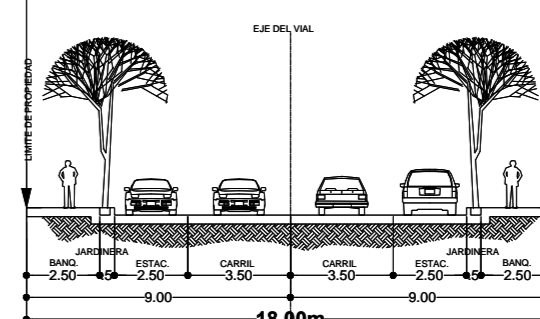


EXISTENTE SIN NOMBRE VC-7A / VC-17



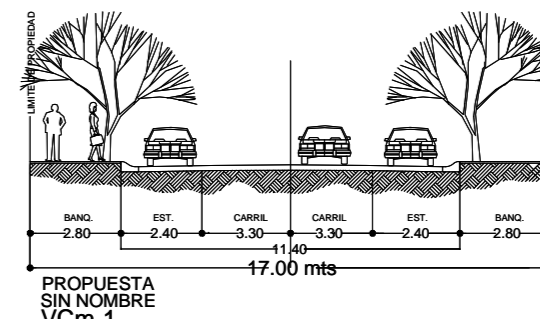
PROPIETA SIN NOMBRE VC-9

VIALIDADES COLECTORAS

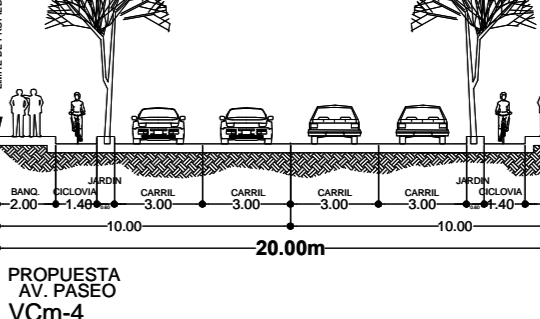


PROPIETA AV. GUANAJARA VC-9A / VC-14

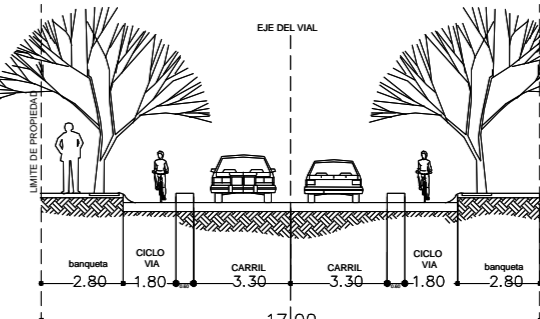
VIALIDADES COLECTORAS MENORES



PROPIETA SIN NOMBRE VCm-1

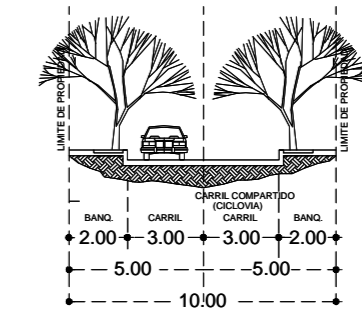


PROPIETA SIN NOMBRE VCm-4

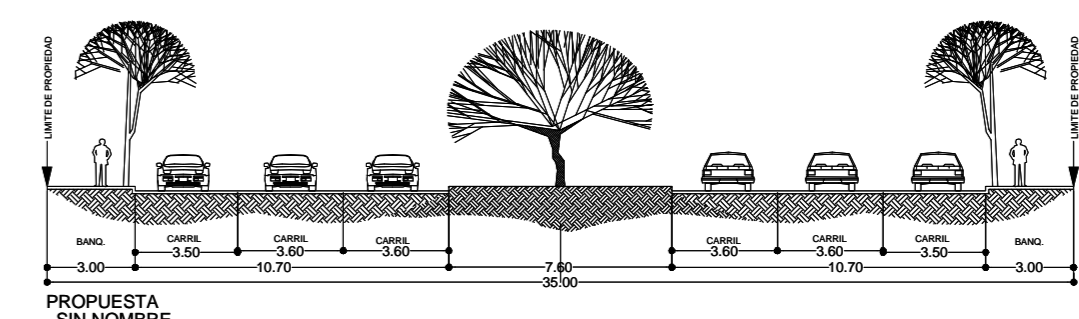


PROPIETA SIN NOMBRE VCm-2 / VCm-3

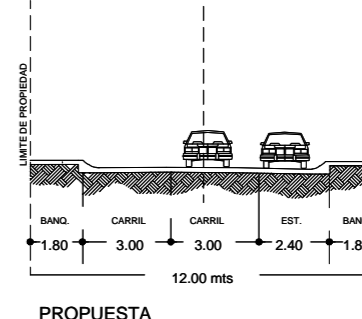
VIALIDADES SUBCOLECTORAS



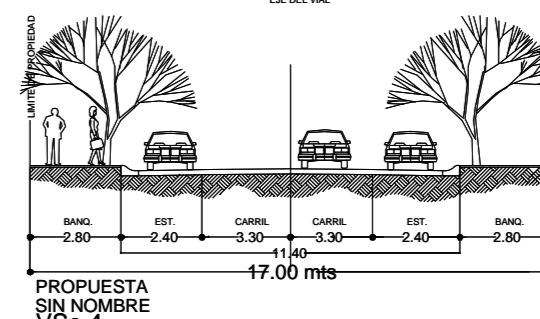
EXISTENTE RIO BLANCO / SIN NOMBRE VSc-1 / VSc-2



PROPIETA SIN NOMBRE VSc-3



PROPIETA SIN NOMBRE VSc-5



PROPIETA SIN NOMBRE VSc-2