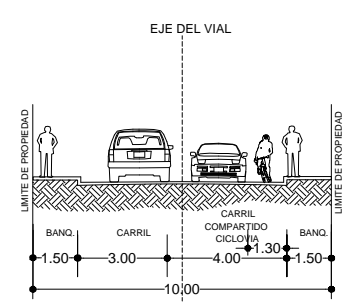


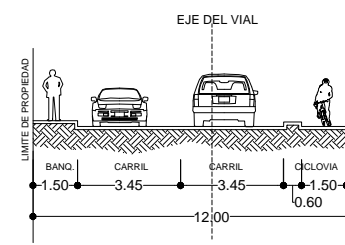
CRITERIOS PARA DICTAMINACION DE SECCIONES VIALES ZPN-2 ARROYO HONDO

ESCALA 1:250

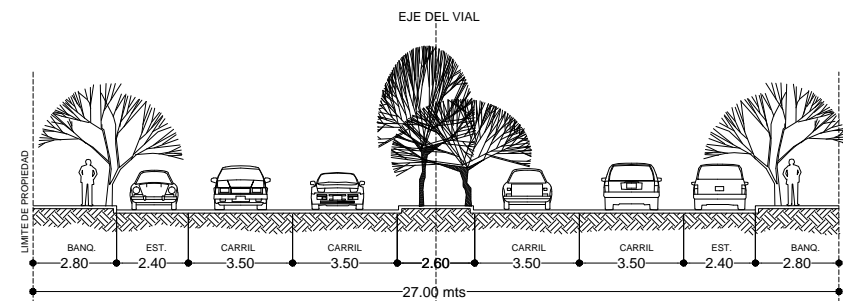
VIALIDAD COLECTORA (VC)



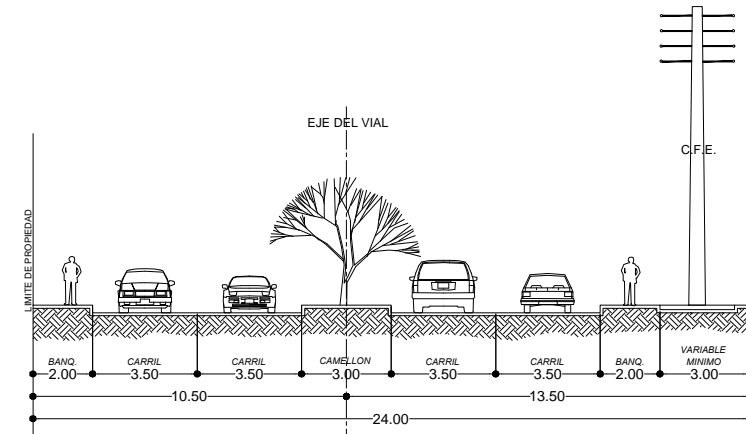
EXISTENTE
CALLE PRIV. FCO. VILLA
VC-13



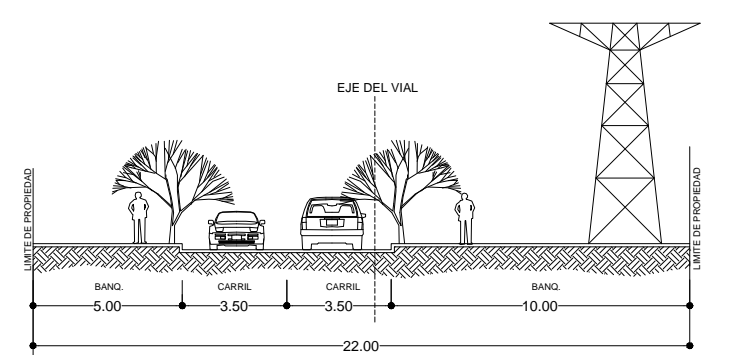
PROYECTO
AV. DEL VERGEL
VC-14



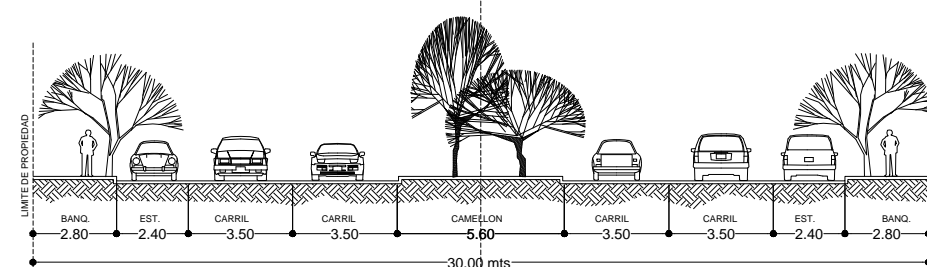
PROYECTO
CALLE LA GRANA
VC-15



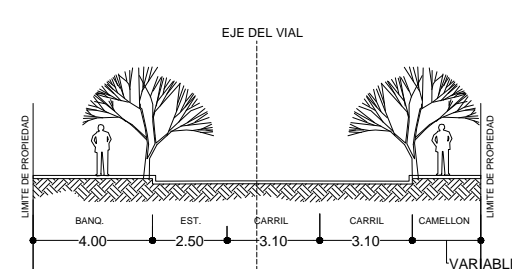
EXISTENTE/ PROYECTO
AV. ENRIQUE DÍAZ DE LEÓN
VC-16



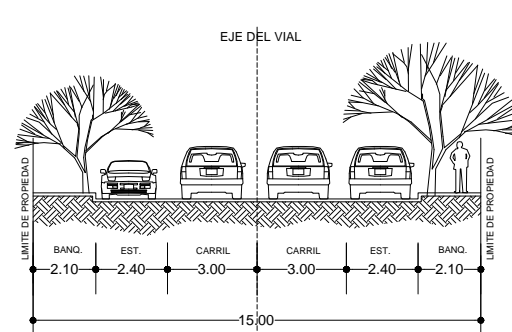
EXISTENTE
LA GRANA
VC-17



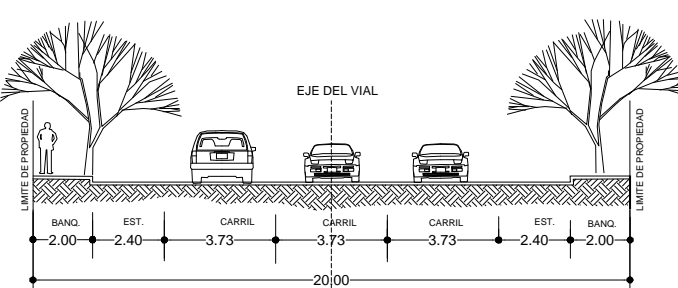
EXISTENTE
AV. TABACHINES
VC-18



EXISTENTE
AV. TABACHINES
VC-18A

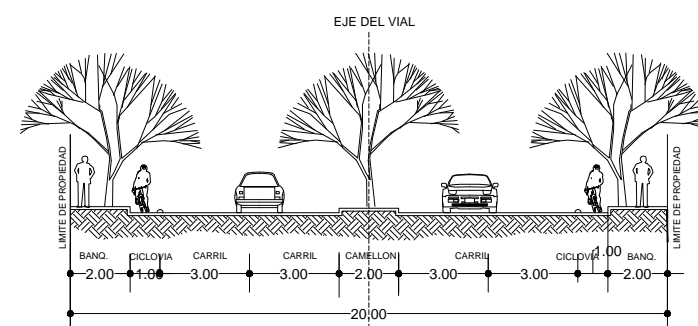


EXISTENTE
PASEO DE LOS AHUEHOTES
PASEO DE LOS BAMBUES
AV. DEL VERGEL/ JARDINES DEL VERGEL PONIENTE
VC-19, VC-20, VC-22

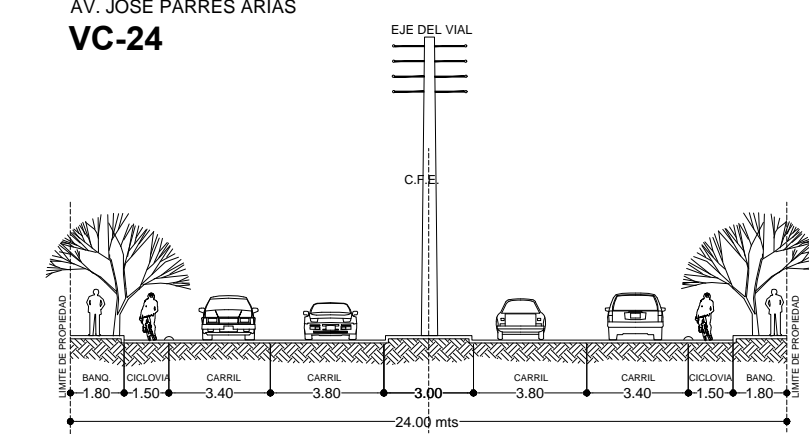


EXISTENTE
AV. DEL VERGEL
VC-21

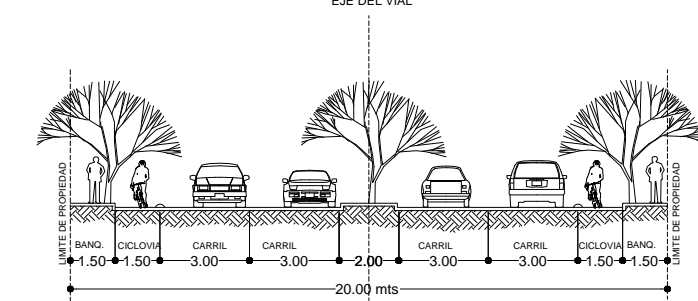
VIALIDAD COLECTORA (VC)



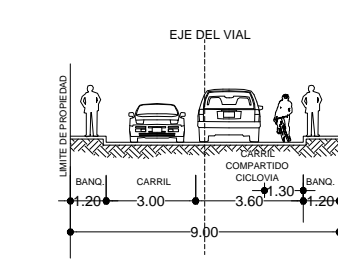
PROYECTO
AV. JOSE PARRÉS ARIAS
VC-24



PROYECTO
AV. VISTA HERMOSA
VC-25

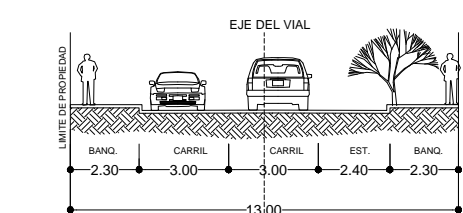


EXISTENTE
AV. IMPERIO
VC-26

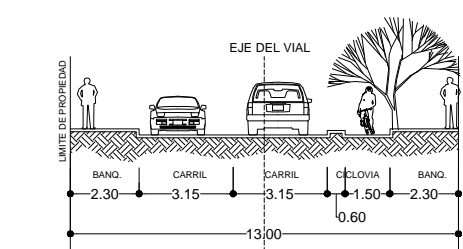


EXISTENTE
AV. IMPERIO
VC-27

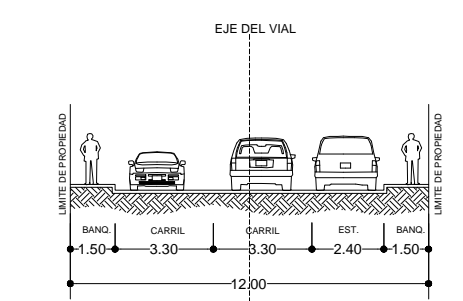
VIALIDAD COLECTORA MENOR (VCm)



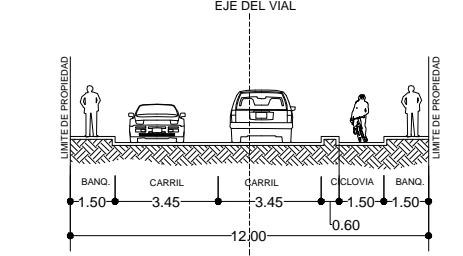
EXISTENTE
AV. PASEO DE LOS OCOTES, PROL. PASEO DE LOS OCOTES
VCm-1



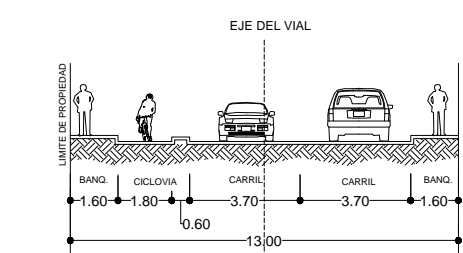
EXISTENTE
AV. PASEO DE LOS OCOTES, PROL. PASEO DE LOS OCOTES
VCm-1A



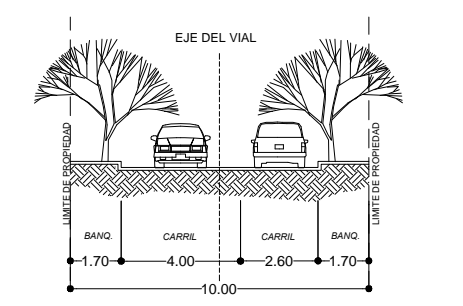
EXISTENTE
AV. FILEMON ROSAS
VCm-2



PROYECTO
AV. FILEMON ROSAS
VCm-2A

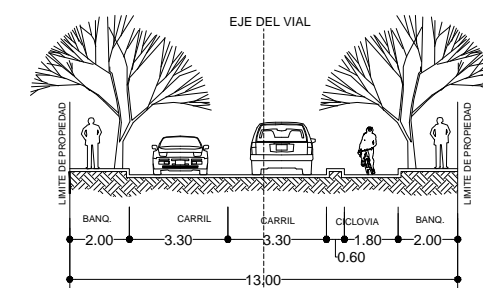


PROYECTO
AV. J. GLEZ. GALLO
VCm-2B

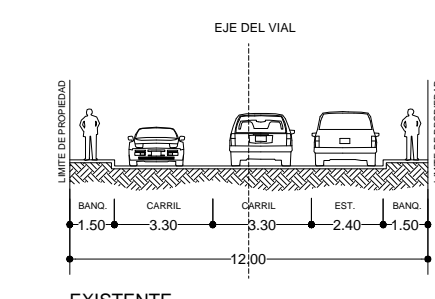


EXISTENTE
ALBERTO GINTA
VCm-3

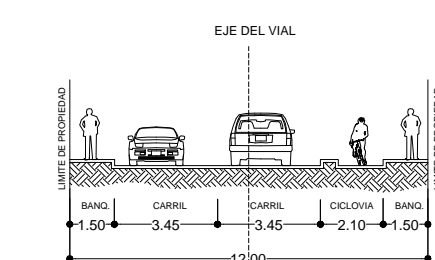
VIALIDAD COLECTORA MENOR (VCm)



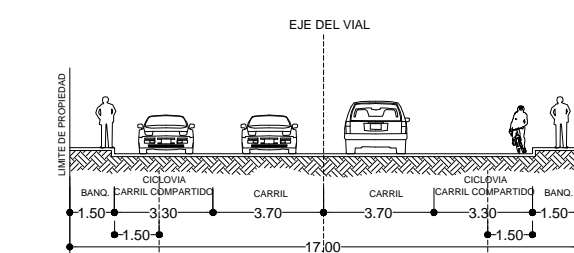
PROYECTO
C. LUIS QUINTERO
VCm-4



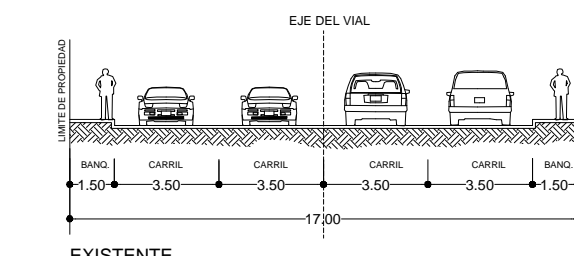
EXISTENTE
CALLE CURTIADORES/ EMILIANO ZAPATA
VCm-5



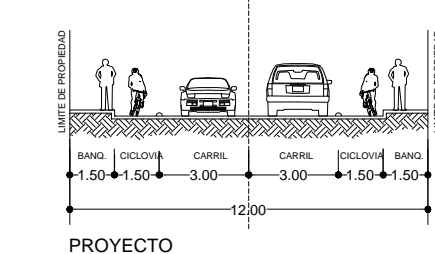
PROYECTO
PASEO DE LOS HUEJOTES
VCm-5A



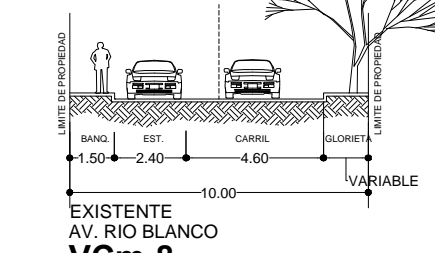
PROYECTO
AV. RIO BLANCO
VCm-6




EXISTENTE
AV. BOSQUES DEL CENTINELA
VCm-6A



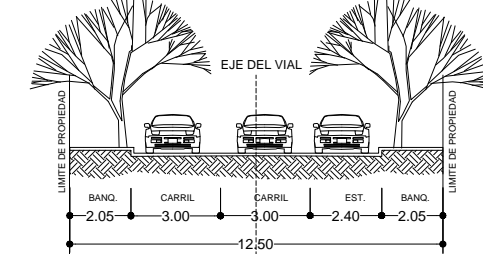
PROYECTO
AV. RIO BLANCO
VCm-7



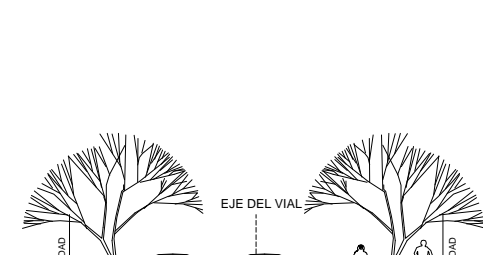
EXISTENTE
AV. RIO BLANCO
VCm-8



PROYECTO
LOS BELLENES/ZAPOTLANIRIO AMECA
GUADALAJARA, LAURELES.
VCm-9, VCm-10

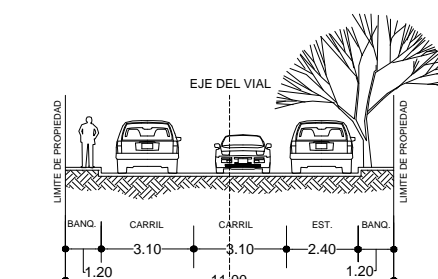


PROYECTO
PROL. INDIGENA
VCm-11, VCm-12



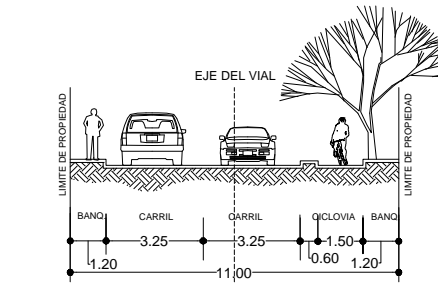
PROYECTO
PROL. INDIGENA
VCm-13, VCm-14

VIALIDAD SUBCOLECTORA (VSc)

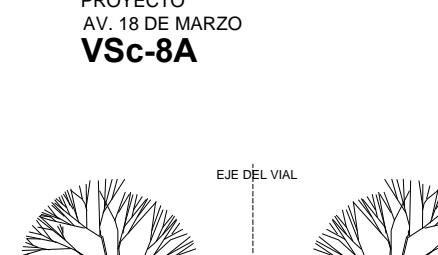


EXISTENTE
CEREZA/ LIRIO/ PINO
VISTA SELENE/ JOSE MARTI
VSc-1, VSc-2

EXISTENTE HIDALGO PONIENTE
VSc-8



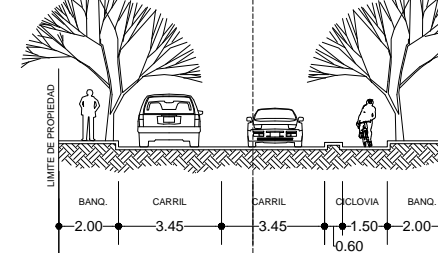
EXISTENTE/ PROYECTO
MIGUEL DE LA MADRID
TOMAS SANDOVAL/ JUAN GARCIA VILLAGRAN
VSc-6



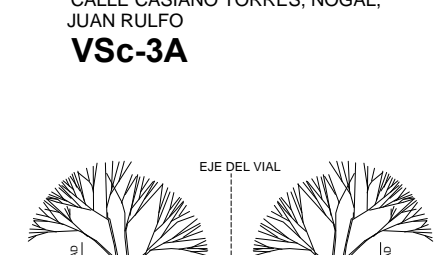
PROYECTO
FRANCISCO VILLA
VSc-6A



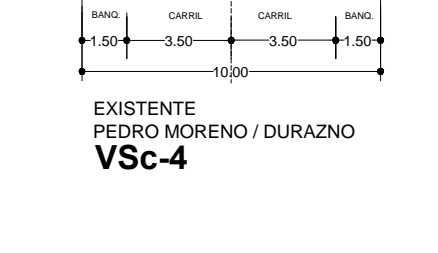
PROYECTO
AV. 18 DE MARZO
VSc-8A



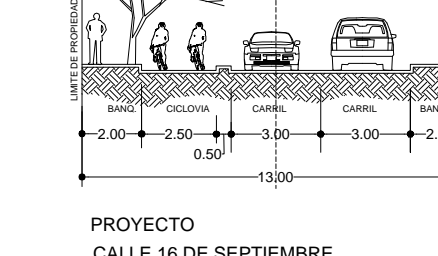
EXISTENTE
CALLE CASIANO TORRES, NOGAL,
UNICORNIO
VSc-3



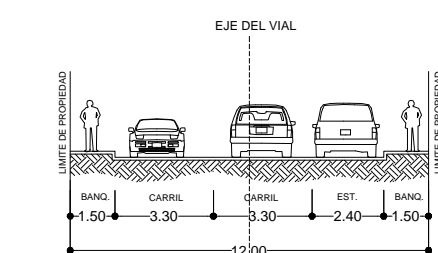
PROYECTO
CALLE CASIANO TORRES, NOGAL,
JUAN RULFO
VSc-3A



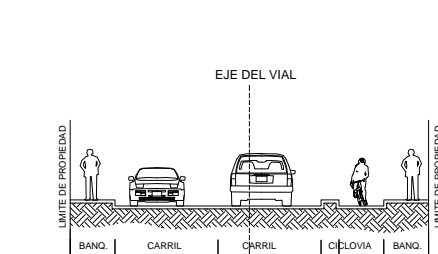
EXISTENTE
PEDRO MORENO / DURAZNO
VSc-4



PROYECTO
CALLE 18 DE SEPTIEMBRE
VSc-5



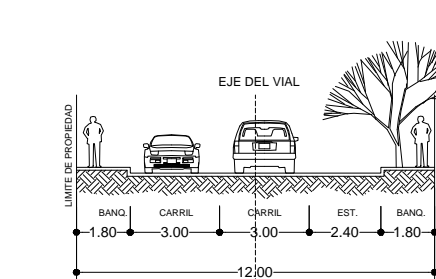
PROYECTO
PRO QUINTO ENRIQUEZ
VSc-3C



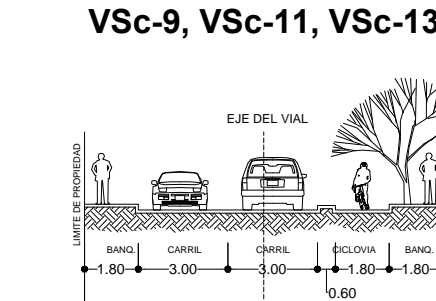
PROYECTO
CALLE PROL. 22 DE JUNIO
VSc-7

PROYECTO
CALLE CASIANO TORRES
JACINTO REYES
VSc-3B

VIALIDAD SUBCOLECTORA (VSc)



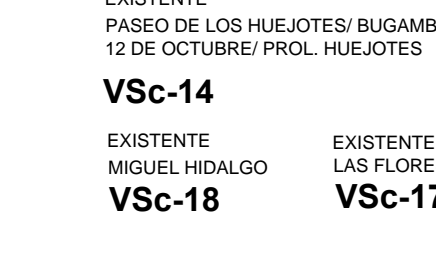
EXISTENTE
AV. MALINALLI/ AV. OZUMALI
ETA/ TOLTECA/ PASEO DE LOS OCOTES
LECHUGA/ PASEO DE LOS PERONES/ PASEO DE LOS MEMBRILLOS/
PASEO DE LOS CIRUELOS
VSc-9, VSc-11, VSc-13



PROYECTO
DELLI/ TOLTECA/ PASEO DE LOS CEREZOS
PASEO DE LOS PERONES
VSc-10, VSc-11A, VSc-12, VSc-13A




EXISTENTE
PASEO DE LOS HUEJOTES/ BUGAMBILIAS
12 DE OCTUBRE/ PROL. HUEJOTES
VSc-14



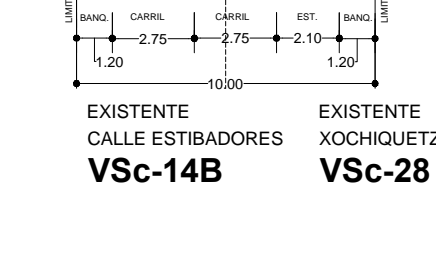
EXISTENTE
MIGUEL HIDALGO
VSc-15



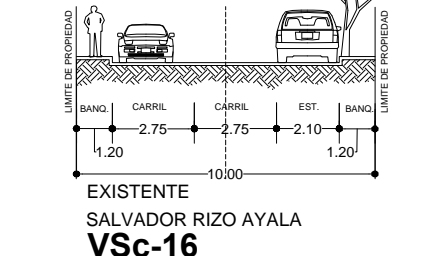
EXISTENTE
LAS FLORES
VSc-18



EXISTENTE
LAS FLORES
VSc-17



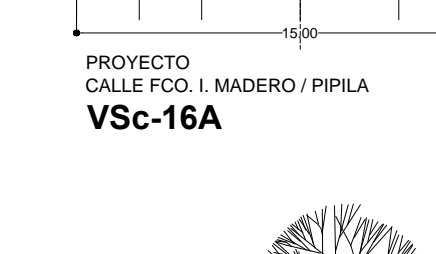
PROYECTO
PROL. HUEJOTES/ 12 DE OCTUBRE
BUGAMBILIAS/ AV. LAS TORRES
VSc-14A



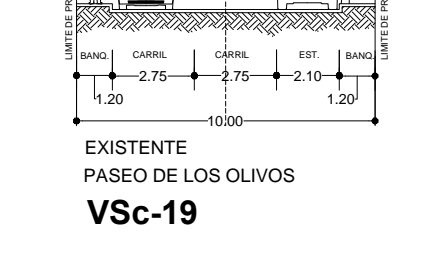
PROYECTO
LAS FLORES
VSc-17A



EXISTENTE
CALLE ESTIBADORES
VSc-14B



EXISTENTE
XOCHQUETZAL
VSc-28



EXISTENTE
SALVADOR RIZO AYALA
VSc-16



PROYECTO
CALLE FCO. I. MADERO / PIPILA
VSc-16A

EXISTENTE
PASEO DE LOS OLIVOS
VSc-19