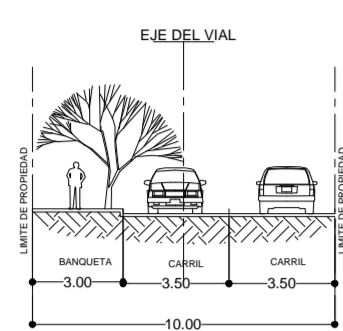


# CRITERIOS PARA DICTAMINACION DE SECCIONES VIALES ZPN-6 LAS AGUILAS

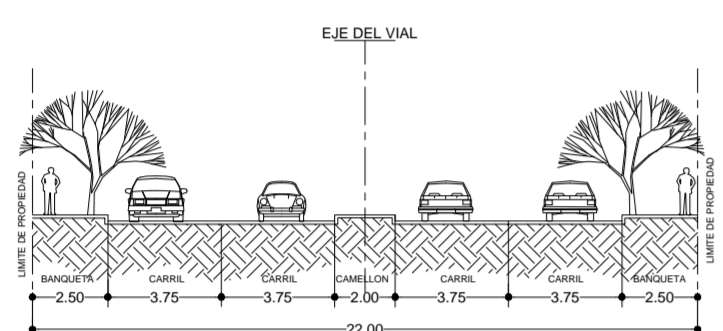
ESCALA 1:250

## VIALIDAD COLECTORA (VC)

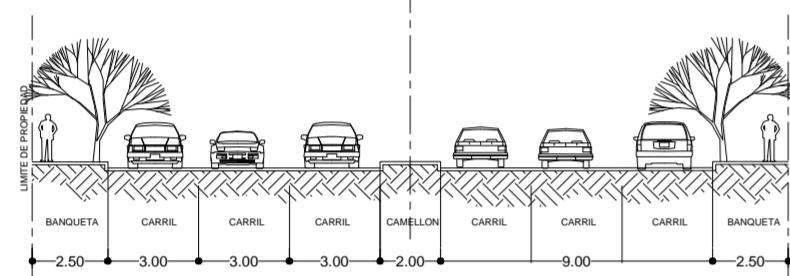


EXISTENTE  
TURTITA  
ENTRE AV. LAS FUENTES Y  
SIERRA DE TAPALPA  
VC-16

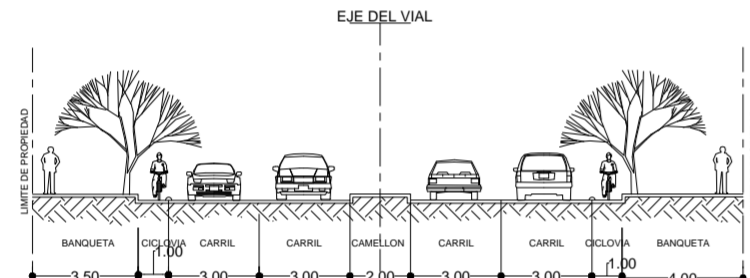
## VIALIDAD COLECTORA MENOR (VCm)



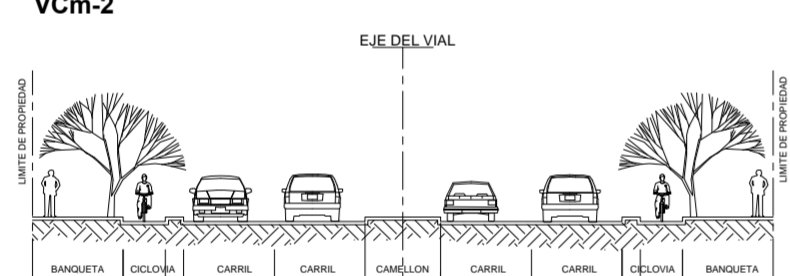
EXISTENTE  
CUBILETE  
VCm-1



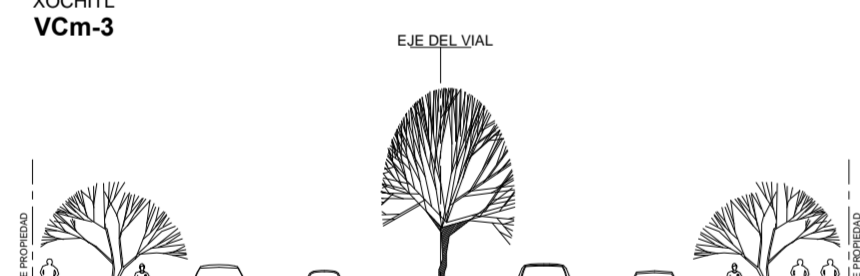
PROYECTO EXISTENTE  
PROJ. CUBILETE  
VCm-1A



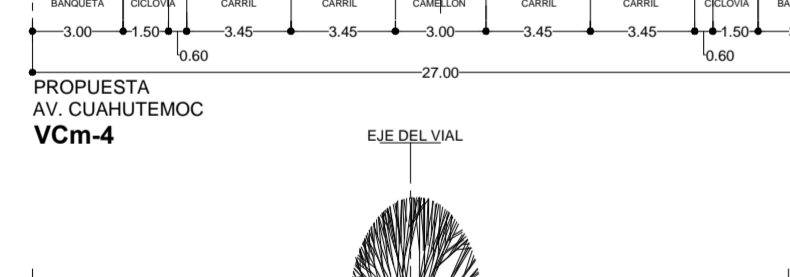
PROYECTO  
OSBUNA LUCAS ALVARADO  
VCm-2



PROYECTO  
KUCHTL  
VCm-3



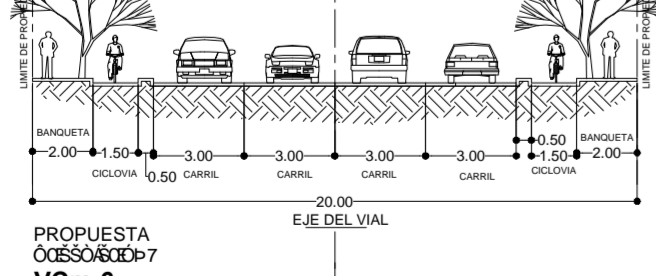
PROYECTO  
AV. CUAHUTEMOC  
VCm-4



PROYECTO  
CALLE PRADO DE LOS LAURELES  
VCm-5

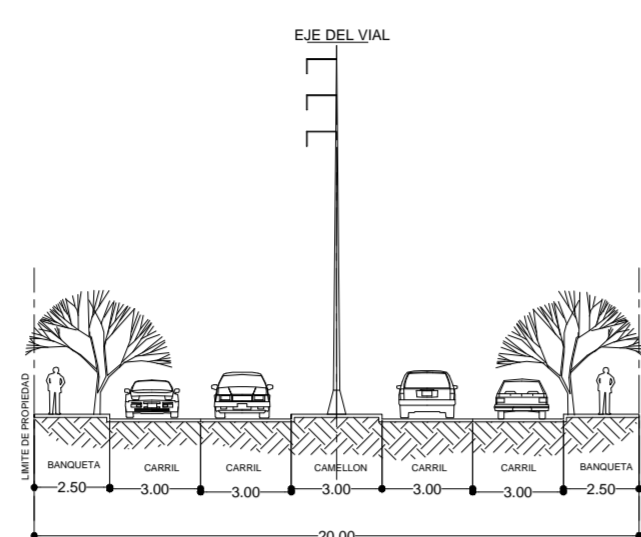


PROYECTO  
OSBUNA  
VCm-6

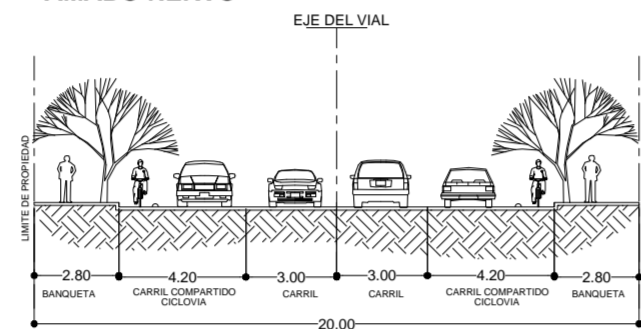


EXISTENTE  
AMADO NERVO  
VCm-6A

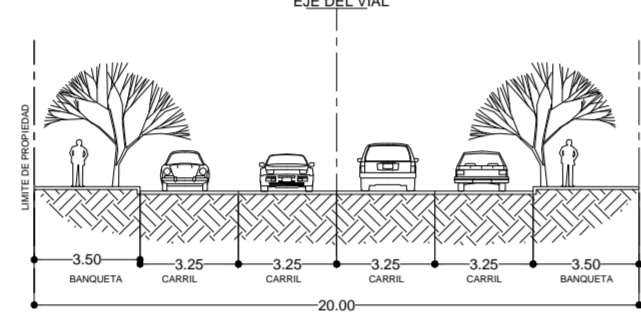
## VIALIDAD COLECTORA MENOR (VCm)



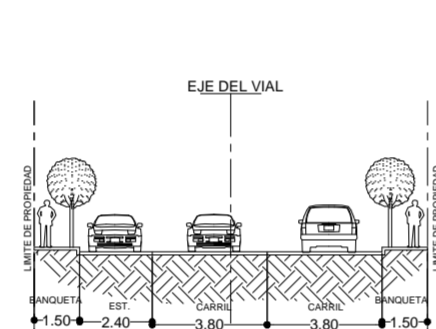
EXISTENTE  
VCm-6B  
AMADO NERVO



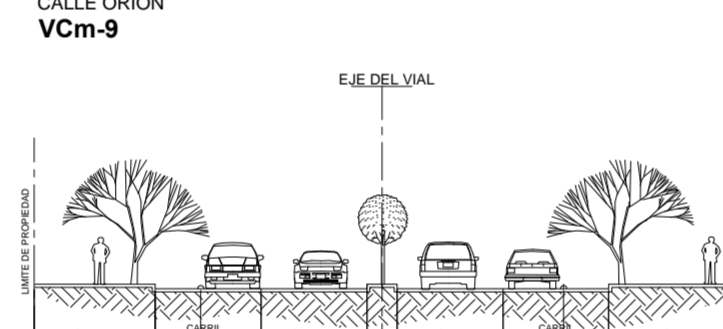
PROYECTO  
PEGASO  
VCm-7



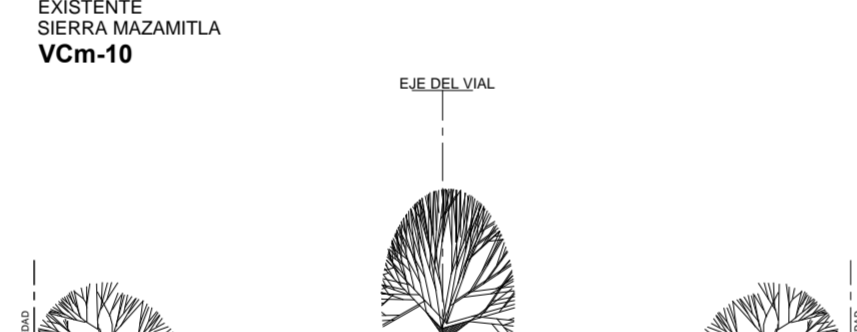
EXISTENTE  
CRUZ DEL SUR  
VCm-8



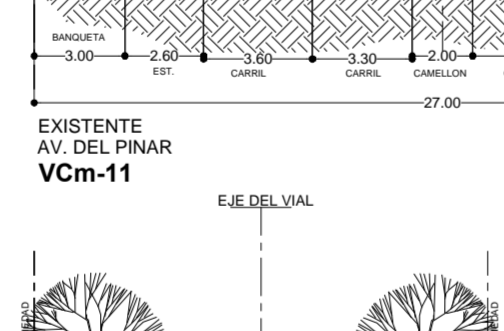
EXISTENTE  
CALLE ORION  
VCm-9



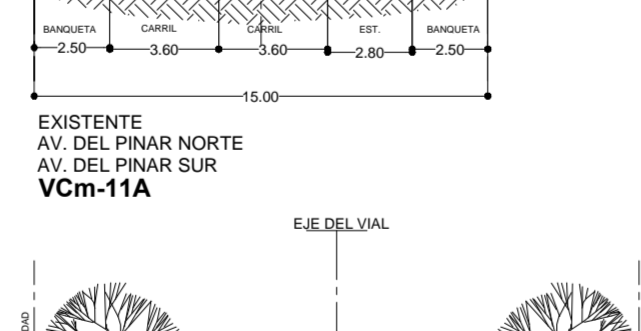
EXISTENTE  
SIERRA MAZAMITLA  
VCm-10



EXISTENTE  
AV. DEL PINAR  
VCm-11



EXISTENTE  
AV. DEL PINAR NORTE  
AV. DEL PINAR SUR  
VCm-11A

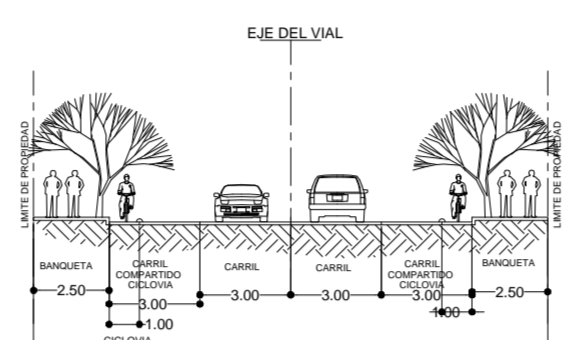


PROYECTO  
AV. CARNERO  
VCm-12

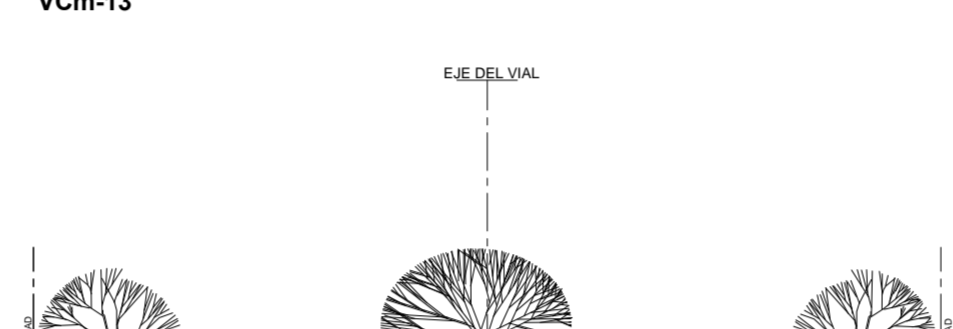


EXISTENTE  
VCm-12A  
CARNEROS

## VIALIDAD COLECTORA MENOR (VCm)

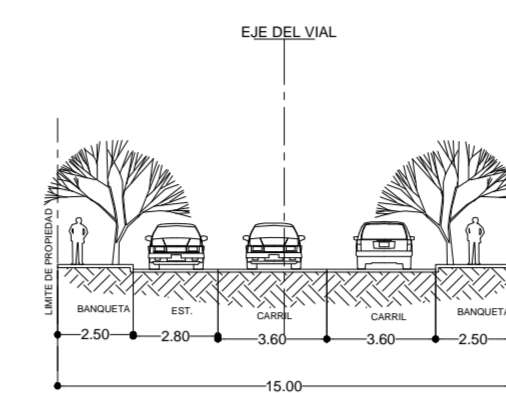


PROYECTO  
LAS FUENTES ENTRE MARIANO OTERO Y CIRCUNVALACION  
VCm-13



EXISTENTE  
LAS FUENTES ENTRE CIRCUNVALACION SUR Y AV. LOPEZ MATEOS  
VCm-13A

## VIALIDAD SUBCOLECTORA (VSc)



EXISTENTE  
VSc-1  
LEOPOLDO PADILLA