



# PLAN PARCIAL DE DESARROLLO URBANO

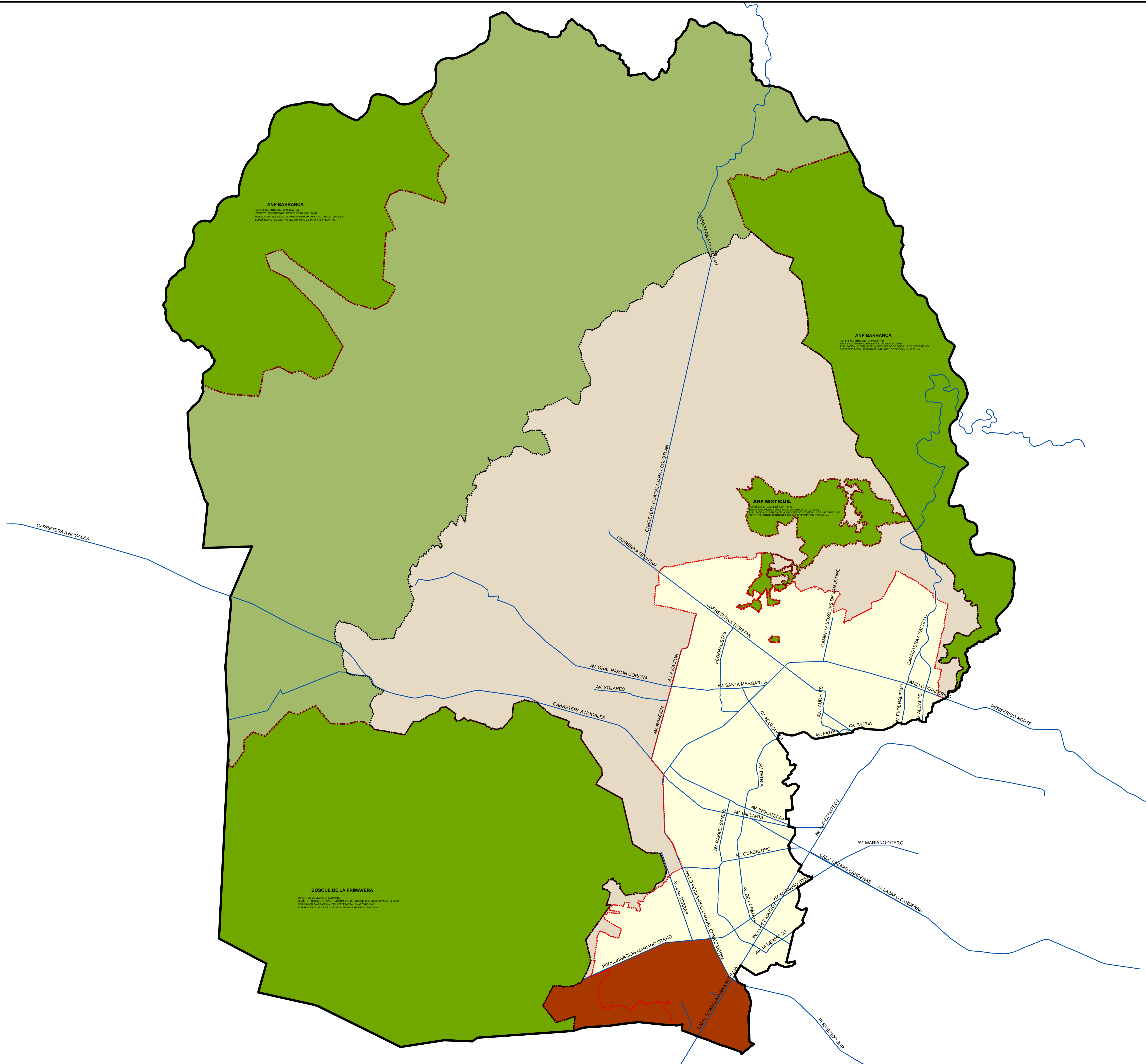
DISTRITO URBANO ZPN-8 "SANTA ANA TEPETITLAN"

UBICACION

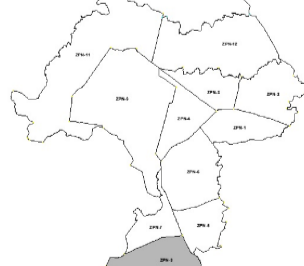
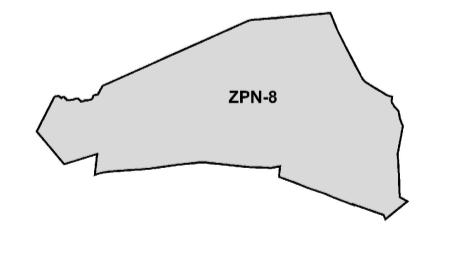
A1

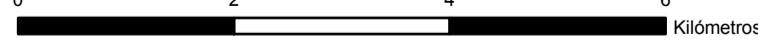

## SIMBOLOGIA

-  LIMITE MUNICIPAL
-  LIMITE DE AREA URBANA CONSOLIDADA
-  LIMITE DE CENTRO DE POBLACION
-  REGION NATURAL PROTEGIDA
-  REGION DE CONSERVACION
-  GRANJAS Y HUERTOS
-  REGION DE TRANSICION
-  REGION URBANA CONSOLIDADA
-  RED VIAL PRINCIPAL
-  DISTRITO URBANO ZPN8 SANTA ANA TEPETITLAN



SISTEMA DE PROYECCION GEOGRAFICA: WGS84 UTM ZONA 13N.

<p>MUNICIPIO DE ZAPOPAN</p> 	<p>DISTRITO URBANO ZPN-8 "SANTA ANA TEPETITLAN"</p> 
---	---

<p>FECHA: MAYO DEL 2012</p> <p>ESCALA: 1:70,000</p> <p>ESCALA GRAFICA</p> 	
---	---

H. AYUNTAMIENTO DE ZAPOPAN  
2010-2012  
DIRECCION DE PLANEACION Y ORDENAMIENTO TERRITORIAL