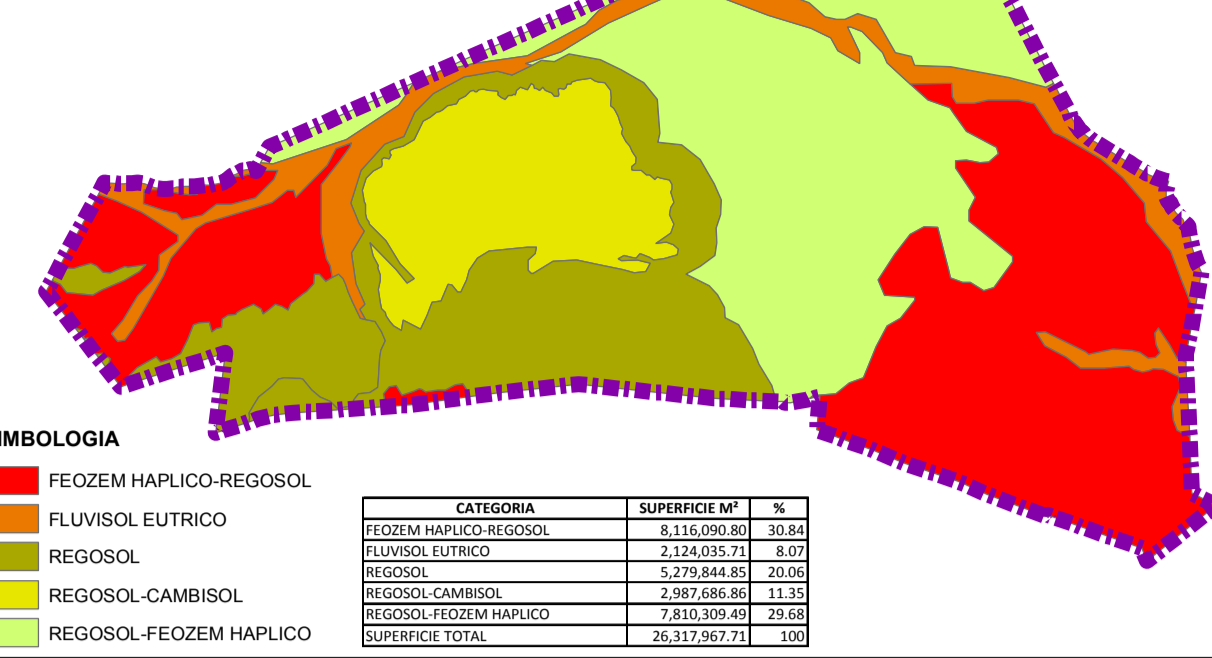



**EDAFOLOGIA**



**Simbología**

| CATEGORIA               | SUPERFICIE M <sup>2</sup> | %             |
|-------------------------|---------------------------|---------------|
| REGOSOL HAPLICO-REGOSOL | 8,110,000.00              | 30.24         |
| FLUVISOL EUTRICO        | 2,124,000.00              | 7.76          |
| REGOSOL                 | 12,720,000.00             | 46.34         |
| REGOSOL CAMBISOL        | 2,400,000.00              | 8.80          |
| REGOSOL FEZEM HAPLICO   | 2,868,000.00              | 10.46         |
| <b>SUPERFICIE TOTAL</b> | <b>26,317,967.71</b>      | <b>100.00</b> |

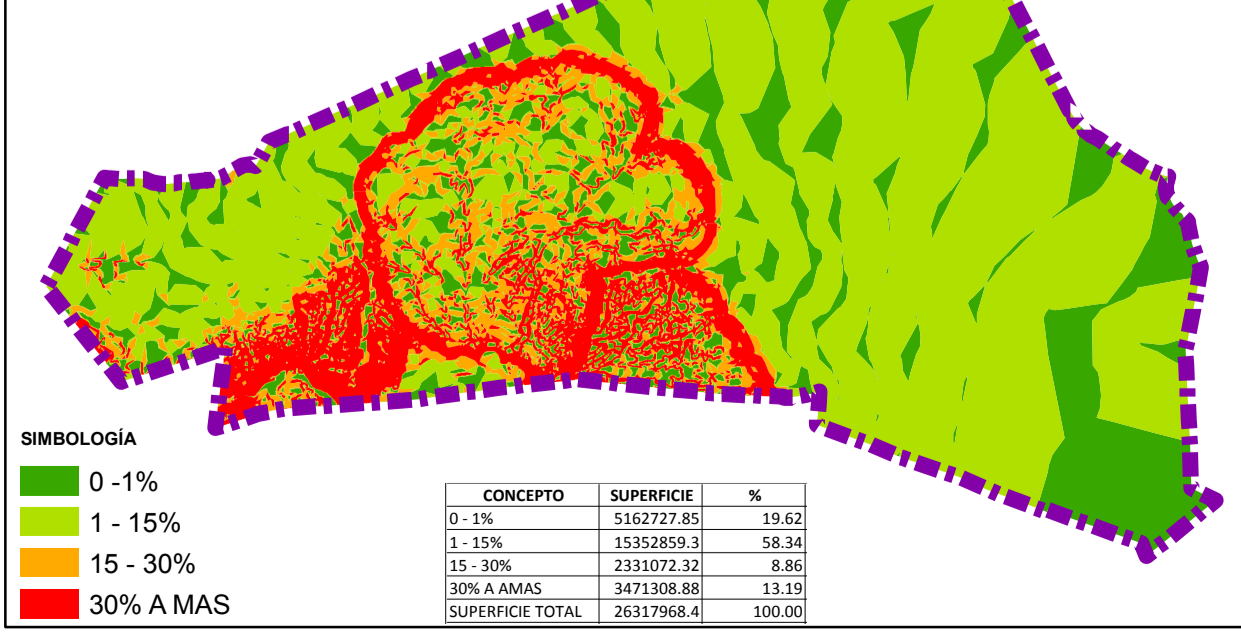
**GEOLOGIA**



**Simbología**

| CATEGORIA                           | SUPERFICIE M <sup>2</sup> | %             |
|-------------------------------------|---------------------------|---------------|
| RIOLITA                             | 8,054,172.33              | 30.59         |
| TOBA RIOLITICA                      | 3,335,000.00              | 12.67         |
| TOBAS, SUELOS Y DEPOSITOS ALUVIALES | 14,928,795.37             | 56.74         |
| <b>SUPERFICIE TOTAL</b>             | <b>26,317,967.71</b>      | <b>100.00</b> |

**ANALISIS DE PENDIENTES**



**Simbología**

| CONCEPTO                | SUPERFICIE           | %             |
|-------------------------|----------------------|---------------|
| 0 - 1%                  | 5,662,727.85         | 21.52         |
| 1 - 15%                 | 12,910,879.81        | 49.06         |
| 15 - 30%                | 2,933,072.12         | 11.14         |
| 30% A MAS               | 4,811,287.93         | 18.28         |
| <b>SUPERFICIE TOTAL</b> | <b>26,317,967.71</b> | <b>100.00</b> |

**HIPSOGRAFIA**



**Simbología**

| CONCEPTO                | SUPERFICIE           | %             |
|-------------------------|----------------------|---------------|
| 0 - 15%                 | 12,910,879.81        | 49.06         |
| 15 - 30%                | 2,933,072.12         | 11.14         |
| 30 - 45%                | 4,811,287.93         | 18.28         |
| 45 - 60%                | 5,662,727.85         | 21.52         |
| <b>SUPERFICIE TOTAL</b> | <b>26,317,967.71</b> | <b>100.00</b> |

**SUPERFICIE CUENCAS**

| CUENCA            | AREA GENERAL  | AREA EN DISTRITO ZPN_8 |
|-------------------|---------------|------------------------|
| EL TECOLOTE       | 4,329,999.46  | 4,073,905.16           |
| GARABATOS         | 59,719,143.53 | 12,568,514.43          |
| RESTANTE          |               | 9,675,548.12           |
| <b>SUP.TOTAL-</b> |               | <b>26,317,967.71</b>   |

**SUPERFICIE MICROCUENCAS**

| CUENCA             | MICROCUENCA | SUPERFICIE MICROCUENCA M <sup>2</sup> | SUPERFICIE MICROCUENCA EN DISTRITO ZPN-8 M <sup>2</sup> |
|--------------------|-------------|---------------------------------------|---|
| GARABATOS          | 1           | 21,383,860.29                         | 7,882,321.65  |
| GARABATOS          | 2           | 7,018,354.20                          | 25.83   |
| GARABATOS          | 3           | 22,181,206.95                         | 170,670.63  |
| GARABATOS          | 4           | 6,238,722.65                          | 4,073,473.35  |
| GARABATOS          | 5           | 2,435,237.07                          | 440,064.20  |
| RESTANTE           |             |                                       | 13,751,412.05   |
| <b>SUP. TOTAL-</b> |             |                                       | <b>26,317,967.71</b>                                    |





**PLAN PARCIAL DE DESARROLLO URBANO**

DISTRITO URBANO ZPN-8 "SANTA ANA TEPETITLAN"

---

**MEDIO FISICO NATURAL**

**D-2**

---

**SIMBOLOGIA**

**TOPOGRAFIA**

— CURVAS DE NIVEL A CADA 10 METROS

**CUADRO DE CONSTRUCCION**

| VERTICE | X            | Y              |
|---------|--------------|----------------|
| 1       | 655,571.5519 | 2,279,125.1313 |
| 2       | 657,341.7942 | 2,280,274.1869 |
| 3       | 662,954.2529 | 2,282,065.0250 |
| 4       | 664,478.4092 | 2,279,998.1281 |
| 5       | 664,854.3115 | 2,277,427.3784 |
| 6       | 664,308.7161 | 2,276,986.2489 |
| 7       | 656,915.7158 | 2,278,002.8817 |
| 8       | 656,166.8499 | 2,278,370.3034 |

---

**HIDROLOGIA**

— ESCURRIMIENTOS

— LIMITE DE CUENCA

— NANOCUENCAS

— MICROCUENCAS

**ASPECTOS DESTACABLES DE FLORA Y FAUNA**

— MACIZOS ARBOLADOS

— ESPACIOS VERDES, ABIERTOS Y RECREATIVOS

---

**MUNICIPIO DE ZAPOPAN**



**DISTRITO URBANO ZPN-8 "SANTA ANA TEPETITLAN"**



---

FECHA: MAYO DEL 2012

ESCALA: 1:10,000

ESCALA GRAFICA





---

H. AYUNTAMIENTO DE ZAPOPAN  
2010-2012

DIRECCION DE PLANEACION Y ORDENAMIENTO TERRITORIAL

**ZAPOPAN UNIDO**

